



Electronic Delivery Cover Sheet

WARNING CONCERNING COPYRIGHT RESTRICTIONS

The copyright law of the United States (Title 17, United States Code) governs the making of photocopies or other reproductions of copyrighted materials. Under certain conditions specified in the law, libraries and archives are authorized to furnish a photocopy or other reproduction. One of these specified conditions is that the photocopy or reproduction is not to be "used for any purpose other than private study, scholarship, or research". If a user makes a request for, or later uses, a photocopy or reproduction for purposes in excess of "fair use", that user may be liable for copyright infringement. This institution reserves the right to refuse to accept a copying order if, in its judgement, fulfillment of the order would involve violation of copyright law.

1994) Morphological adaptation to climate in and fossil hominoids. *Yearbook Phys. Anthropol.* 17:107.

Walker A (1993) Body size and body shape. In: Walker A and R.F. Leakey (eds.): *The Nariokotome Hominid Skeleton*. Cambridge: Harvard University Press, pp. 234-263.

1973) A statistical theory of calibration. *Ann. N.Y. Acad. Sci.* 236:1-37.

Sæther B-E (1983) On rethinking allometric regression model to use? *J. Theor. Biol.* 103:68.

1972) On the problem of calibration. *Technometrics* 14:547-553.

1990) Estimation of stature from long bones of the line of organic correlation. *Hum. Evol.* 11:1-10.

1994) Regression models for prediction equations. *Evol.* 26:239-244.

and Rohlf FJ (1981) *Biometry*, 2nd ed. San Francisco: W.H. Freeman.

1969) *Models in Regression and Related Problems*. London: Methuen.

MS (1995) Comparison of the inverse and maximum likelihood estimators in multi-univariate linear calibration. *Statist. Theory Meth.* 24:2753-2767.

and Ord JK (1991) *Kendall's Advanced Theory of Statistics*, Vol. 2, 5th ed. New York: Oxford University Press.

and Gleser GC (1952) Estimation of stature from long bones of American whites and Negroes. *Am. J. Anthropol.* 10:463-514.

Peterson AT, and Altmann SA (1988) The relationship between stature and weight in the averages. *Amer. Natur.* 132:277-288.

and Falsetti T (1991) Inaccuracy of height measurements on driver's licenses. *J. Forensic Sci.* 36:1-10.

J (1969) A note on regression methods in statistics. *Technometrics* 11:189-192.

I (1999) *Paleoanthropology*, 2nd ed. New York: John Wiley & Sons.

Environmental Hypotheses of Hominin Evolution

RICHARD POTTS
*Human Origins Program, National Museum of Natural History,
 Smithsonian Institution, Washington, DC 20560-0112*

KEY WORDS climate; habitat; adaptation; variability selection; fossil humans; stone tools

ABSTRACT The study of human evolution has long sought to explain major adaptations and trends that led to the origin of *Homo sapiens*. Environmental scenarios have played a pivotal role in this endeavor. They represent statements or, more commonly, assumptions concerning the adaptive context in which key hominin traits emerged. In many cases, however, these scenarios are based on very little if any data about the past settings in which early hominins lived. Several environmental hypotheses of human evolution are presented in this paper. Explicit test expectations are laid out, and a preliminary assessment of the hypotheses is made by examining the environmental records of Olduvai, Turkana, Olororgesailie, Zhoukoudian, Combe Grenal, and other hominin localities. Habitat-specific hypotheses have prevailed in almost all previous accounts of human adaptive history. The rise of African dry savanna is often cited as the critical event behind the development of terrestrial bipedality, stone toolmaking, and encephalized brains, among other traits. This savanna hypothesis has been countered recently by the woodland/forest hypothesis, which claims that Pliocene hominins had evolved in and were primarily attracted to closed habitats. The ideas that human evolution was fostered by cold habitats in higher latitudes or by seasonal variations in tropical and temperate zones also have their proponents. An alternative view, the variability selection hypothesis, states that large disparities in environmental conditions were responsible for important episodes of adaptive evolution. The resulting adaptations enhanced behavioral versatility and ultimately ecological diversity in the human lineage. Global environmental records for the late Cenozoic and specific records at hominin sites show the following: 1) early human habitats were subject to large-scale remodeling over time; 2) the evidence for environmental instability does not support habitat-specific explanations of key adaptive changes; 3) the range of environmental change over time was more extensive and the tempo far more prolonged than allowed by the seasonality hypothesis; and 4) the variability selection hypothesis is strongly supported by the persistence of hominins through long sequences of environmental remodeling and the origin of important adaptations in periods of wide habitat diversity. Early bipedality, stone transport, diversification of artifact contexts, encephalization, and enhanced cognitive and social functioning all may reflect adaptations to environmental novelty and highly varying selective contexts. *Yrbk Phys Anthropol* 41:93-136, 1998. © 1998 Wiley-Liss, Inc.

TABLE OF CONTENTS

Paleoenvironmental Primer	95
Marine oxygen isotope analysis	96
Ocean dust records	98
Ice cores	99

Sedimentary environment	99
Lake sediments	99
Loess sequences	101
Fossil pollen sequences	101
Stable isotope analysis of soils	101
Faunal analysis	104
Summary	104
A Framework for Analyzing Adaptation	104
Environmental Hypotheses of Hominin Evolution	106
A concise history	106
Challenges of the savanna	106
Intrinsic and extrinsic approaches	106
Turnover hypotheses	108
Adaptive evolution in hominins	109
Habitat-specific hypotheses	109
Short-term variability hypothesis	111
Long-term (variability selection) hypothesis	111
Test implications	112
Habitat-specific hypotheses	112
Short-term variation (seasonality) hypothesis	113
Variability selection hypothesis	113
Environmental Records at Early Human Localities	114
6.0 to 2.5 million years ago	114
Eastern and southern Africa	114
Discussion	116
2.3 to 1.7 million years ago	118
Turkana and Olduvai basins	118
Discussion	119
1 million to 250,000 years ago	122
Olorgesailie basin	122
Zhoukoudian, the Loess Plateau, and Bose basin, China	122
Discussion	125
140,000 to 50,000 years ago	125
Combe Grenal, France	125
Discussion	127
Environmental Perspectives on Adaptive Change	128
Conclusions	130
Acknowledgments	131
Literature Cited	132

Regarding the study of human evolution, it may be remarked that everybody talks about the environment, but nobody does much about it. The environment of human evolution has been a source of speculation since Darwin. Analyses of animal bones, pollen, and sediments have rendered a general portrait of Pliocene and Pleistocene habitats. Yet field projects are rarely designed specifically to recover high-resolution data on the ecological settings inhabited by early humans. Thus, there is a paucity of fine-scale spatial and temporal data that

can be linked to in situ evidence of hominins.¹ Usually, finding fossils and dating them have overshadowed any effort to deter-

¹Although it will take getting used to, the term *hominin* is now preferred in place of *hominid* to indicate the group of bipedal apes to which humans belong (genera *Homo*, *Australopithecus*, *Paranthropus*, and *Ardipithecus*) (Begun, 1992; Andrews, 1992; Andrews et al., 1996; Delson and Tattersall, 1997). The systematics of apes, including humans, now recognizes the growing body of evidence that humans and chimpanzees are sister taxa. Within the superfamily Hominoidea (apes) is the family of great apes (Hominidae). The hominid family includes the subfamily of African apes (Homininae), or hominines. The tribe rank of Hominini, then, is reserved for humans and related bipeds since the split from the chimpanzee lineage. Because early Pliocene bipeds no longer comprise a valid subfamily, I use the informal term *australopithecids* to refer to them.

mine habitat contexts. A related problem is that most projects still focus on collecting, with unavoidably poor environmental and contextual control than can be achieved by digging. It is, however, of great importance to relate exact stratigraphic relating of environmental data, fossils, and artifacts that may emerge about the range of habitats associated with particular species, where expansions of habitat use occurred, and substantive questions related to adaptive change.

As fossil discoveries have sparked more than a century of ideas on the physical history of hominins, so research on the texts of fossils and artifacts may stimulate a long phase of careful work on the ecological history of hominins. The immediate goal is to make this endeavor as systematic, empirically based, and comparative as possible. Clear definition of hypotheses and their test implications can help set the goal.

The first purpose of this paper is to present pivotal hypotheses about the context of human evolution and to lay out their implications. Second, I will present the best-known environmental sequences from hominin sites as a preliminary set of tests. Environmental hypotheses can be divided into two types: those concerning adaptation and others concerning speciation. Although the latter will be discussed briefly, our focus is on environmental hypotheses as they relate to adaptive evolution. This topic is of marked interest because adaptive explanations relate directly to processes of natural selection and they help to discern how important evolutionary transformations took place.

Historically, the search for a coherent narrative of human evolution has generated strong interest—and guesswork—about the adaptive history of hominins. In essentially every account of hominin evolution describes or assumes something about the milieu of human ancestors and the environmental problems that uniquely shaped features supposedly solved or overcame. Focus here on environmental hypotheses and an adaptive flavor requires a framework for analyzing adaptation. So a third goal of this paper is to outline such a framework. This paper will show how paleoenvironmental

..... 99
 99
101
101
101
104
104
104
106
106
106
106
108
109
109
111
111
112
112
113
113
114
114
114
116
118
118
119
122
122
122
125
125
125
127
128
130
131
132

mine habitat contexts. A related problem is that most projects still focus on surface collecting, with unavoidably poorer taphonomic and contextual control than obtainable by digging. It is, however, only with exact stratigraphic relating of environmental data, fossils, and artifacts that answers may emerge about the range of habitats associated with particular species, when key expansions of habitat use occurred, or other substantive questions related to hominin adaptive change.

As fossil discoveries have sparked more than a century of ideas on the phylogenetic history of hominins, so research on the contexts of fossils and artifacts may come to stimulate a long phase of careful work on the ecological history of hominins. The immediate goal is to make this endeavor as systematic, empirically based, and comparative as possible. Clear definition of hypotheses and their test implications can help serve this goal.

The first purpose of this paper is to define pivotal hypotheses about the context of early human evolution and to lay out their test implications. Second, I will present some of the best-known environmental sequences from hominin sites as a preliminary series of tests. Environmental hypotheses can be divided into two types: those concerning adaptation and others concerning species turnover. Although the latter will be discussed briefly, our focus is on environmental hypotheses as they relate to adaptive evolution. This topic is of marked interest because adaptive explanations relate directly to the processes of natural selection and therefore help to discern how important evolutionary transformations took place.

Historically, the search for a convincing narrative of human evolution has stimulated strong interest—and guesswork—about the adaptive history of hominins. Thus, essentially every account of hominin evolution describes or assumes something about the milieu of human ancestors and the environmental problems that uniquely human features supposedly solved or overcame. Our focus here on environmental hypotheses with an adaptive flavor requires a framework for analyzing adaptation. So a third goal of this paper is to outline such a framework, which will show how paleoenvironmental studies

may contribute decisive data to the study of hominin evolution.

A final aim is to offer a brief primer to help anthropologists comprehend the barrage of paleoenvironmental methods, data, and interpretations published almost weekly in journals such as *Nature*, *Science*, *Quaternary Research*, and other scientific periodicals. A basic familiarity with isotope data, deep-sea cores, pollen analysis, loess climate curves, orbital parameters, and the main sources of paleoenvironmental evidence and habitat change is essential for understanding the contexts in which hominins evolved. To the extent that context is important—and Darwinian and later evolutionary biology established its fundamental role in organismal evolution—the field of paleoanthropology is, in this view, on the brink of novel ideas and data sets concerning the *how* and *why* of hominin evolution. Tremendous advances in the environmental sciences are forcing these developments to occur.

A PALEOENVIRONMENTAL PRIMER

An intricate system of heat and moisture circulation determines Earth's climate and has strong influence over the distribution of environmental zones and gradients. This enormous heating and plumbing system links the atmosphere, oceans, and land. It is affected by orbital cycles that determine the planet's variable dose of solar radiation. Volcanic activity and uplift of the crust also impact it. The basic processes and factors that therefore contribute to this circulation system are

- the amount and yearly pattern of solar radiation, determined largely by the planet's distance, orbital shape, and axial tilt relative to the sun;
- the amount of solar radiation absorbed and reflected by the atmosphere and by the ground surface;
- atmospheric processes, including evaporation, cloud formation, and rainfall;
- ocean and wind currents, two related patterns of circulation that redistribute heat and moisture in a biased manner around the globe;
- the size and distribution of ice caps, land masses, and major bodies of water, all of

d to in situ evidence of hominins, finding fossils and dating overshadowed any effort to deter-

take getting used to, the term *hominin* is now used to indicate the group of bipedal apes along (genera *Homo*, *Australopithecus*, *Paranthropus*) (Begun, 1992; Andrews, 1992; Antón and Tattersall, 1997). The systematics of hominins, now recognizes the growing body of evidence that humans and chimpanzees are sister taxa. Within the hominoidea (apes) is the family of great apes (Hominidae) which includes the subfamily of homininae, or hominines. The tribe rank is reserved for humans and related bipeds since the chimpanzee lineage. Because early Pliocene hominins do not comprise a valid subfamily, I use the informal term to refer to them.

which create complex feedback with atmospheric processes;

- land uplift, which may interrupt or deflect ocean and atmospheric circulation currents and may create rain shadows that bias the distribution of rainfall near highlands; and
- volcanism, which alters climate by the eruption of airborne particles, and regional landscapes by the deposition of lava or tephra (e.g., ash, pumice).

A series of methods has been developed to measure the interactions and effects of these processes on Earth's environments. All of these methods are applicable to the period of human evolution; indeed, some of their most fruitful applications have been in the context of paleoanthropological research.

Marine oxygen isotope analysis

Interaction between the ocean and atmosphere lies at the heart of oxygen stable isotope analysis, a technique that has revolutionized paleoclimate studies since the 1950s. During evaporation, the stable isotope ^{18}O is enriched in ocean water as the lighter ^{16}O is preferentially released into the atmosphere.² In building their carbonate skeletons, certain marine microorganisms, such as foraminifera, absorb oxygen isotopes in proportion to the surrounding seawater. An ^{18}O -enriched ocean will thus result in a higher ratio of ^{18}O to ^{16}O in the microscopic shells. This transfer from ocean to foraminifera is also affected, though, by temperature. For every 1°C drop in water temperature, the proportion of ^{18}O to ^{16}O within the foraminiferal shells is increased by about 0.22 parts per mil (‰). Thus the oxygen isotope ratio— $\delta^{18}\text{O}$ (delta 18-O)—in foraminifera is a measure, or proxy, of both temperature and evaporation.³

During glacial periods, oxygen (biased toward ^{16}O) that has evaporated from the sea becomes locked up in ice sheets as precipitation falls on land. Thus, foraminiferal $\delta^{18}\text{O}$ fur-

nishes a record of glacial ice volume (which contains the sequestered ^{16}O) and temperature.⁴ Planktonic species of forams give information about sea-surface conditions, while benthic forams provide data about the deep-ocean environment, which is considered to reflect a wider record of ice (evaporation) and temperature history. This history is reconstructed by measuring $\delta^{18}\text{O}$ in foram skeletons found in cores drilled from the deep sea. $\delta^{18}\text{O}$ curves are often thought to provide a measure of global climate, but this idea only refers to ocean temperature and ice volume, a history that may be decoupled from environments on land (e.g., deMenocal et al., 1993).

Figure 1 depicts the average curve for benthic forams from 70 Ma to the present. According to this curve, substantial global cooling of oceans took place during this period, with especially marked ice-sheet formation over the past 3 myr or so. By looking at specific ocean cores, however, one sees that this average cooling/drying trend is actually composed of many oscillations, the amplitude of which has risen over the past 6 myr (Fig. 2A). Sets of oscillations occurred within warmer and colder periods, forming a sequence of oxygen isotope stages (odd-numbered stages represent warm times; even refer to cold). Isotope stages 1–100 cover the past 2.5 myr. As depicted in Figure 2A, oscillation was particularly extreme over the past 700 ka. In this period, single excursions of the $\delta^{18}\text{O}$ curve (about 100 kyr long) encompassed 1.5‰ or more, which exceeded the total average change since the late Miocene (~1.4‰). Foram records back to the late Oligocene (see Fig. 2B) indicate that the total range of $\delta^{18}\text{O}$ variation within 1 myr spans was fairly stable up through the Miocene. The total variation in each span consistently ranged between 0.3 and 0.8‰ up until 5–6 million years ago. At that time, the amount of variation increased significantly and continued to rise to the present (Potts, in press a). As we will see, different hypotheses about hominin evolution are sup-

²This process leading to isotope enrichment is called fractionation, in which the ratio of stable isotopes is altered during the transfer of an element (in this case, oxygen) from one medium to another.

³ $\delta^{18}\text{O}$ measurements reflect the relative concentration of the two isotopes and are expressed as ‰ variation from a standard isotopic reference, measured on a belemnite from the Pee Dee Formation (Cretaceous age), South Carolina.

⁴For periods in Earth's history when ice sheets were not present, the isotope ratio is primarily a measure of temperature.

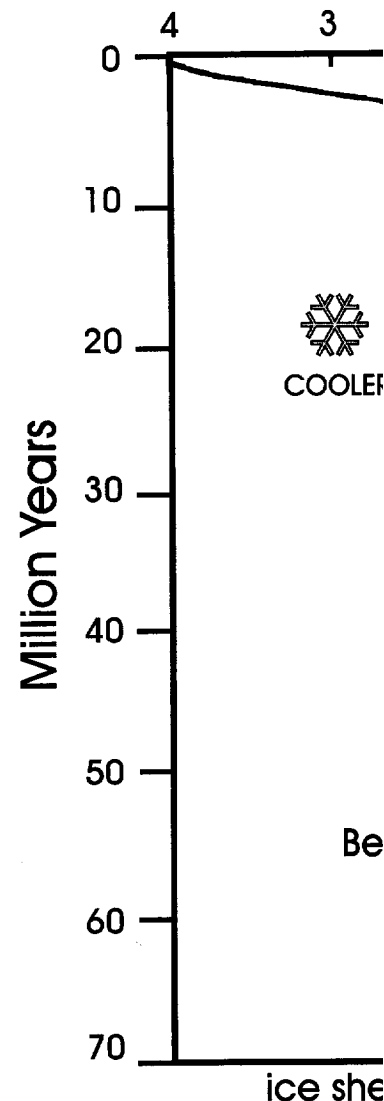


Fig. 1. Oxygen isotope curve (a present (Miller et al., 1987).

ported depending on whether or the overall cooling trend (Fig. oscillation (Fig. 2).

Study of the frequency and oscillation, using a technique analysis, shows that $\delta^{18}\text{O}$ fluctuates at certain periodicities. For the

ord of glacial ice volume (which sequestered ^{16}O) and tempera-
 onic species of forams give infor-
 t sea-surface conditions, while
 ns provide data about the deep-
 nment, which is considered to
 ler record of ice (evaporation)
 ature history. This history is
 d by measuring $\delta^{18}\text{O}$ in foram
 und in cores drilled from the
 ^{18}O curves are often thought to
 asure of global climate, but this
 fers to ocean temperature and
 history that may be decoupled
 nments on land (e.g., deMenocal

depicts the average curve for
 ns from 70 Ma to the present.

his curve, substantial global
 ceans took place during this
 especially marked ice-sheet for-
 the past 3 myr or so. By looking
 cean cores, however, one sees
 erage cooling/drying trend is
 posed of many oscillations, the
 which has risen over the past 6
). Sets of oscillations occurred
 er and colder periods, forming a
 oxygen isotope stages (odd-
 tages represent warm times;
 o cold). Isotope stages 1-100
 t 2.5 myr. As depicted in Figure
 n was particularly extreme over
 ka. In this period, single excu-
 ^{18}O curve (about 100 kyr long)
 l 1.5‰ or more, which exceeded
 erage change since the late
 .4‰). Foram records back to the
 e (see Fig. 2B) indicate that the
 of $\delta^{18}\text{O}$ variation within 1 myr
 fairly stable up through the
 e total variation in each span
 ranged between 0.3 and 0.8‰
 million years ago. At that time,
 of variation increased signifi-
 continued to rise to the present
 ss a). As we will see, different
 about hominin evolution are sup-

Earth's history when ice sheets were not
 ratio is primarily a measure of temperature.

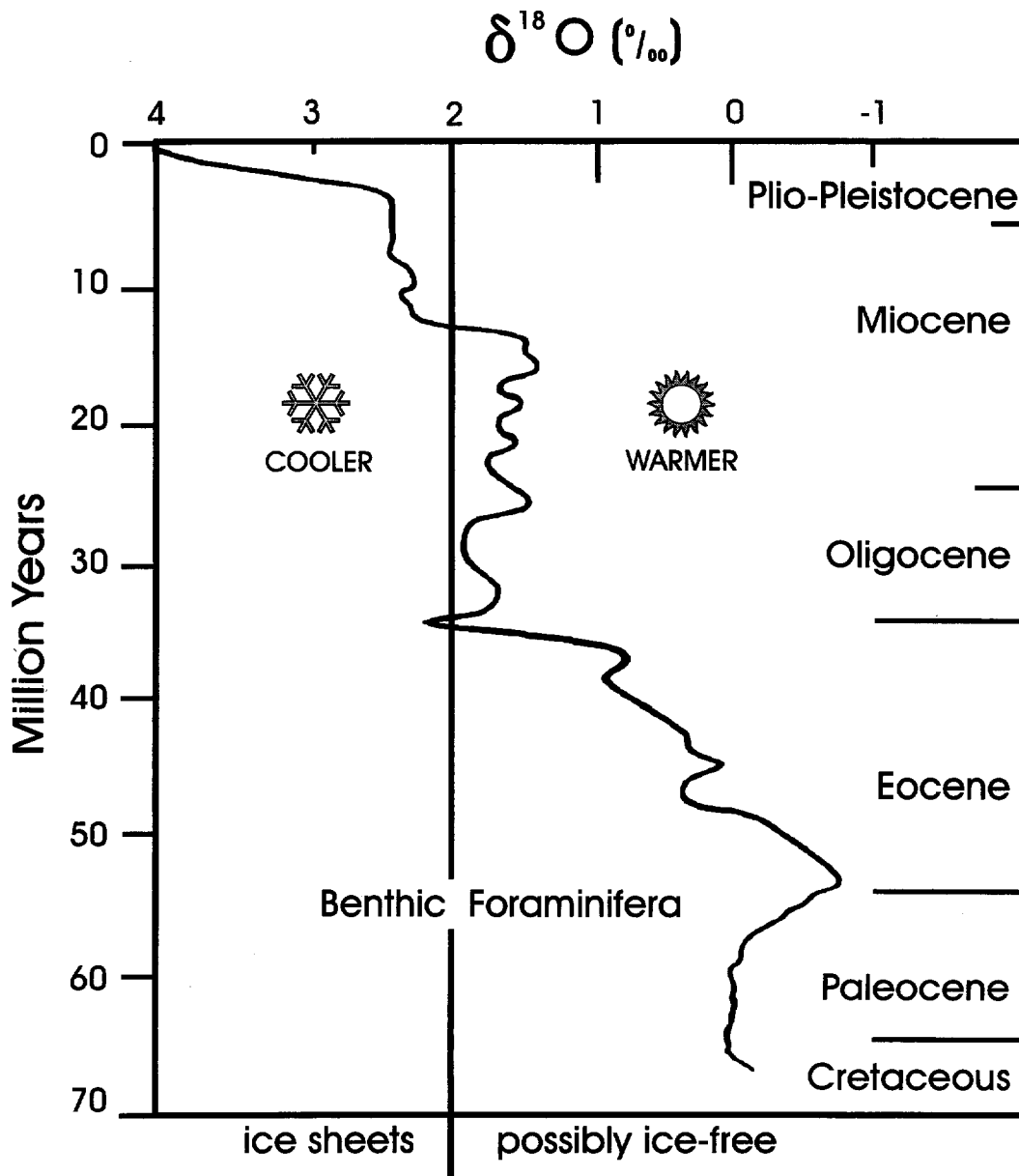
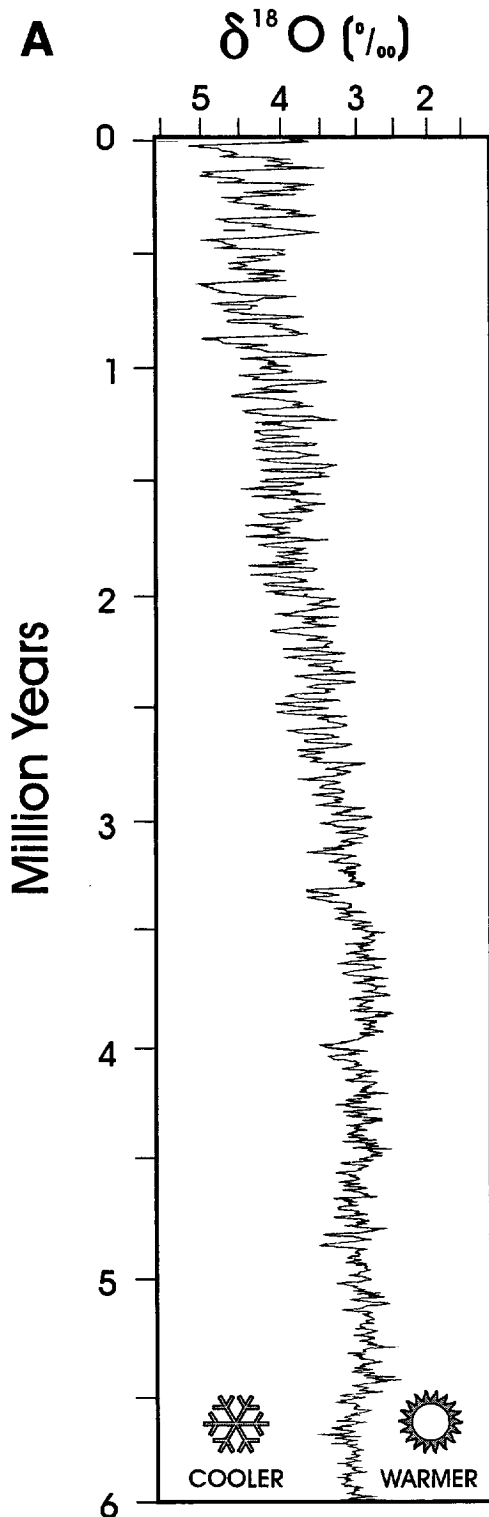


Fig. 1. Oxygen isotope curve (average) based on composite data from benthic foraminifera, 70 Ma to present (Miller et al., 1987).

ported depending on whether one focuses on
 the overall cooling trend (Fig. 1) or the
 oscillation (Fig. 2).

Study of the frequency and strength of
 oscillation, using a technique called spectral
 analysis, shows that $\delta^{18}\text{O}$ fluctuation occurs
 at certain periodicities. For the past 1 mil-

lion years, the dominant cycles are approxi-
 mately 100 kyr and 41 kyr long and a dual
 cycle of 23 kyr and 19 kyr. These cyclicities
 match variations in Earth's orbit around the
 sun, an idea proposed by Croll (1875) and
 then expanded by the mathematician Mil-
 lankovitch (1941). A complete eccentricity



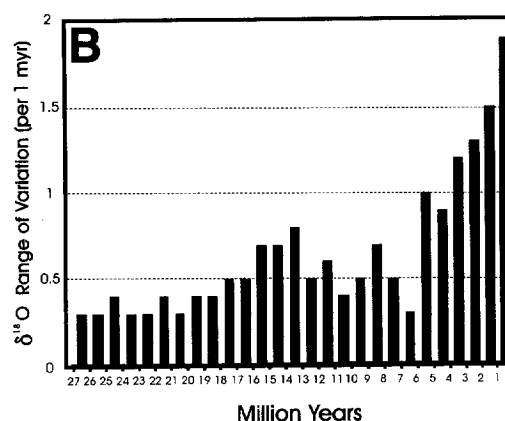
cycle (the circular-to-elongate shifting of Earth's elliptical orbit around the sun) takes approximately 100 kyr. Obliquity (the changing tilt of the planet's axis of rotation relative to the sun) varies between about 21.4° and 24.4° on a cycle 41 kyr long. Precession of the equinoxes, due to Earth's axial wobble, changes the timing of the seasons relative to the distance from the sun on a cycle lasting about 21 kyr. Over this cycle, the northern hemisphere is tilted toward the sun at successively different points in Earth's orbit.

These cycles affect the total amount of incoming solar energy (insolation), and they interact to create complex fluctuation in insolation, which is remarkably registered in the shells of forams and the oxygen-isotope curve. It is assumed, therefore, that these orbital variations have a prevailing influence over global climate, including overall cooling during the late Cenozoic and the rate and range of oscillation. An important milestone of Cenozoic climate change was the onset of high-latitude glaciations starting around 2.8 Ma, an event that has been linked to events in hominin evolution.

Ocean dust records

Dust plumes arising from continents result from strong seasonality of rainfall and

Fig. 2. **A:** Oxygen isotope curve 6 Ma to present, based on benthic foraminifera (Shackleton, 1995). **B:** Range of variation in oxygen isotope values in 1 million year intervals from late Oligocene (27 Ma) to present. Based on data from Miller et al. (1996), Wright and Miller (1992), Woodruff et al. (1981), Shackleton (1995), and Prentice and Denton (1988). (Reproduced from Potts, in press a, with permission of the publisher).



in the winds that carry the dust. Aeolian dust accumulations from sediment cores thus provide long-term change in seasonality, wind patterns. These records the history of continental vegetation since large areas of open vegetation enhance the chances of wind transport of land detritus.

In a detailed study of Africa and east coasts of Africa, deMenocal and Bloemendal (1995) that African climate (and vegetation) was highly variable from early in the present (Fig. 3). Spectral analysis of the data on the left side of Fig. 3 indicates a change in the frequency of variation at around 2.8 Ma, from a frequency of 23 to 19 kyr (precession) to a frequency of 41 kyr (obliquity). Other significant changes occur at 1.7 and 1.0 Ma, at which point the frequency begins to dominate. The data suggest that African climate was tuned to orbit-related changes. These shifts represent periodically increased aridity at 2.8, 1.7, and 1.0 Ma; the origin of certain hominins in Africa after 2.8 Ma, therefore, may be related to the rise of an arid-adapted bipedalism (deMenocal, 1995). However, as noted by deMenocal and Bloemendal (1995), these shifts are likely to be only signal, substantial rises in aridity, or amplitude of fluctuations, rather than a permanent shift to an open environment (Fig. 3).

Ice cores

Accumulation of ice in glaciers and ice shelves results from precipitation and water evaporated largely from the ocean. Thus, $\delta^{18}\text{O}$ analysis of cores from major ice bodies yields a high-resolution record of climate, which is the best record of deep-sea $\delta^{18}\text{O}$. Particularly in the last 100,000 years, records from Greenland and Antarctica into the middle Pleistocene. One significant finding from the ice cores is evidence of extreme interglacial warmings during certain time intervals, as in the Dansgaard-Oeschger events. These events last around 1,000 years; during these events, fluctuations between extreme warmth and severe cold take place on a century or even a decade in

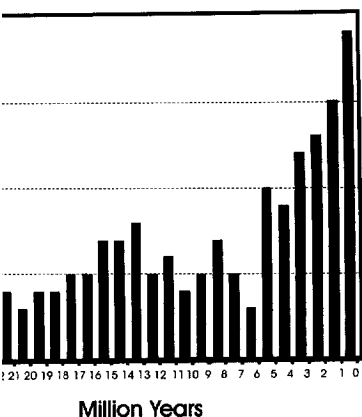
regular-to-elongate shifting of orbital orbit around the sun) takes place every 100 kyr. Obliquity (the change in the planet's axis of rotation relative to the plane of orbit) varies between about 21.4° and 24.5° on a cycle 41 kyr long. Precession (the timing of the seasons relative to the position of the sun on a cycle lasting 23 kyr). Over this cycle, the northern hemisphere is tilted toward the sun at successive points in Earth's orbit.

These variations affect the total amount of solar energy (insolation), and they create a complex fluctuation in climate which is remarkably registered in the oxygen isotope curves of forams and the oxygen isotope curve. It is assumed, therefore, that these variations have a prevailing influence on global climate, including overprinting the late Cenozoic and the glacial cycles of oscillation. An important Cenozoic climate change was the high-latitude glaciations starting at 2.8 Ma, an event that has been documented in hominin evolution.

Ocean dust records

Dusts arising from continents record long seasonality of rainfall and

oxygen isotope curve 6 Ma to present, based on *Elphidium* (Shackleton, 1995). B: Range of oxygen isotope values in 1 million year interglacials (27 Ma) to present. Based on data from (1996), Wright and Miller (1992), Woodruff and Shackleton (1995), and Prentice and Denton (1995) cited from Potts, in press a, with permission.



in the winds that carry the dust to the ocean. Aeolian dust accumulations found in ocean sediment cores thus provide a record of long-term change in seasonality and prevailing wind patterns. These records may reflect the history of continental vegetation cover, since large areas of open vegetation and desert enhance the chances of erosion and wind transport of land detritus.

In a detailed study of cores off the west and east coasts of Africa, deMenocal (1995; deMenocal and Bloemendal, 1995) has shown that African climate (and vegetation cover) was highly variable from early Pliocene to the present (Fig. 3). Spectral analysis (right side of Fig. 3) indicates a change in oscillation at around 2.8 Ma, from a dominant frequency of 23 to 19 kyr (precession) to one of 41 kyr (obliquity). Other shifts occur at 1.7 and 1.0 Ma, at which point the 100 kyr frequency begins to dominate. These findings suggest that African climate variation was tuned to orbit-related changes in insolation. These shifts represent periods of markedly increased aridity at 2.8, 1.7, and 1.0 Ma; the origin of certain hominin species in Africa after 2.8 Ma, therefore, may reflect the rise of an arid-adapted biota (deMenocal, 1995). However, as noted by deMenocal and Bloemendal (1995), these dates primarily signal substantial rises in the overall variance, or amplitude of fluctuation, rather than a permanent shift toward a drier, more open environment (Fig. 3).

Ice cores

Accumulation of ice in glaciers, ice sheets, and ice shelves results from precipitation of water evaporated largely from the ocean. Thus, $\delta^{18}\text{O}$ analysis of cores drilled from major ice bodies yields a high-resolution record of climate, which is the inverse of deep-sea $\delta^{18}\text{O}$. Particularly informative records into the middle Pleistocene have been obtained from Greenland and Antarctica. One significant finding from the Greenland cores is evidence of extremely rapid oscillations during certain time intervals. Known as Dansgaard-Oeschger events, these oscillations last around 1,000 years; during these events, fluctuations between interglacial warmth and severe cold take place over a century or even a decade in some cases

(Broecker and Denton, 1990; Taylor et al., 1993; Dansgaard et al., 1993). Based on these findings, it has been argued (e.g., Calvin, 1996) that hominin adaptability evolved in response to large, short-term fluctuations in middle or high latitudes.

Evidence of such abrupt variation, however, is absent in the Antarctic ice cores (Jouzel et al., 1993), suggesting that the oscillation events may be largely a northern hemisphere phenomenon. A partial explanation is that rapid cooling may correspond with periods of iceberg discharges (or rafting) into the North Atlantic (known as Heinrich events); by adding fresh water to the sea, these discharges may suddenly reduce the heat-conveying effect of one of the most important ocean circulation systems, the North Atlantic Deep Water, thereby causing abrupt cooling of 5–8°C (Bond et al., 1992; Stauffer et al., 1998). Deep-sea data from the North Atlantic show that such abrupt cooling-warming cycles occurred regularly back to at least 1 Ma (Raymo et al., 1998).

Sedimentary environment

Basic geologic analysis at hominin sites includes field recording and mapping of sediments, describing major depositional environments (lithofacies), and logging stratigraphic change. Certain types of deposits, such as caliches, and the presence of particular minerals are indicative of specific environmental conditions (e.g., aridity, rainfall). Other deposits, such as widely distributed tephra, permit ready correlation between distant locations. Correlation of stratigraphic sections over several kilometers enables the reconstruction of paleogeographic settings on a basinwide scale. Such reconstructions have proved powerful in interpreting the adaptive contexts of hominins at Olduvai, Turkana, and other localities (Hay, 1976a; Brown and Feibel, 1991).

Lake sediments

Lakes may provide habitats for diatoms or other environmentally sensitive organisms (e.g., ostracods). Analysis of these organisms can yield a precise history of lake depth, salinity, and alkalinity—factors that are strongly influenced by climatic and tectonic variations. Study of diatom species in the

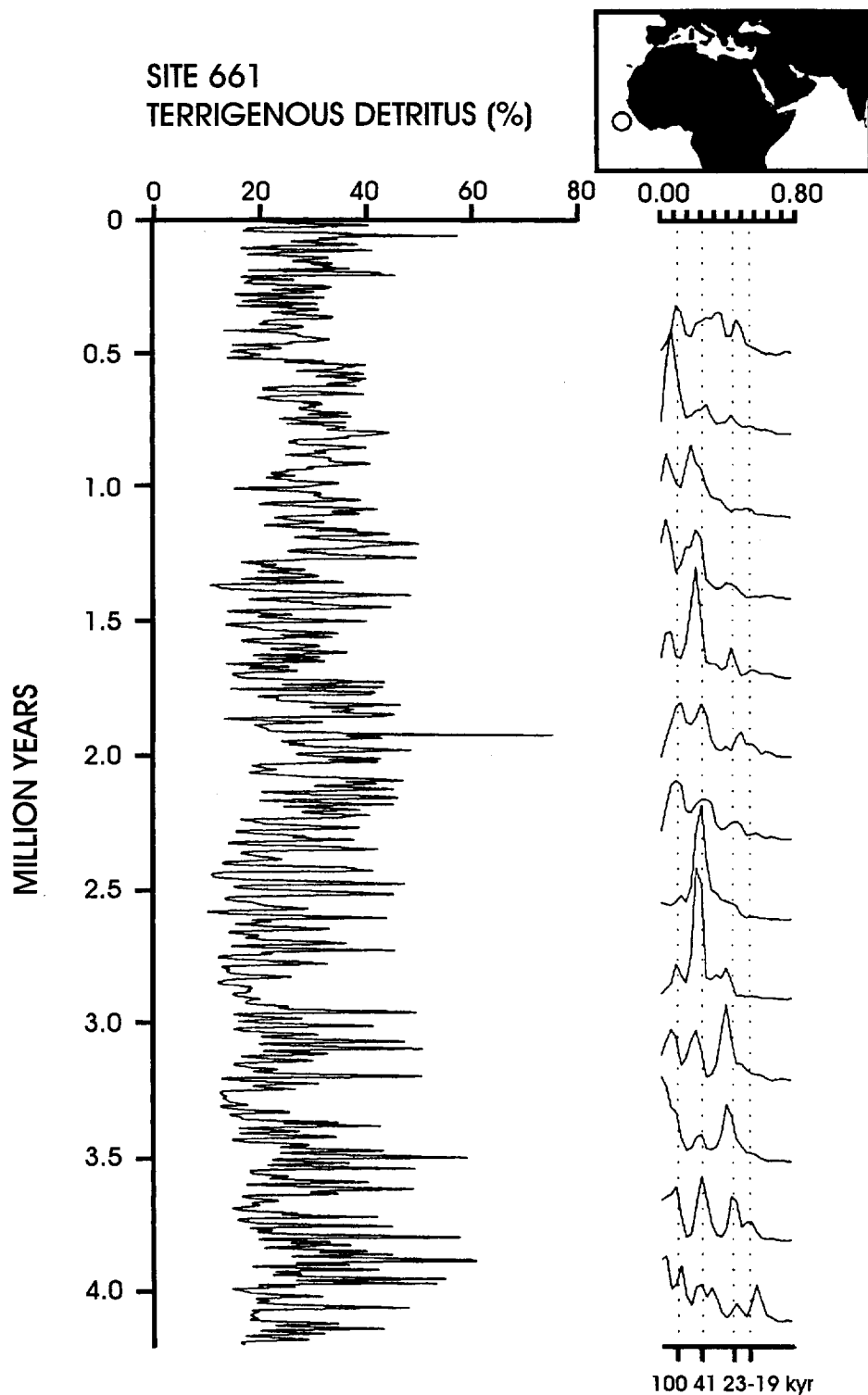


Fig. 3. Continental dust (%) measured in the ocean core from Site 661, off the west coast of Africa, 4 Ma to present. Percentage aeolian dust was calculated using magnetic susceptibility, a measure of the concentration of magnetic particles typically found in wind-blown dust. The power spectrum (right) is an analysis of variance in the oscillation time series. This drilling site is one of seven on which deMenocal's analysis is based (deMenocal and Bloemendal, 1995; deMenocal, 1995).

Olorgesailie Formation, for example, helped to establish the history of a lake basin inhabited by hominids (Potts and Renaut, 1981; Potts, 1994). The variable rates of environmental change are recorded by the toolmakers (see below).

Loess sequences

Thick sequences of alternating loess (wind-blown silt and clay) and soil (paleosols) are found throughout vast regions of Asia and North America. Loess layers represent times when the climate was sufficiently cool and dry to allow buildup of aeolian material. The soil layers, on the other hand, are often organic-rich and indicate thick vegetation cover at the time of deposition. Loess sequences of the Pleistocene in China have been especially well studied and provide a detailed record of environmental change. Over the past 2.5 million years, major shifts from cold to warm and dry to wet have been documented.

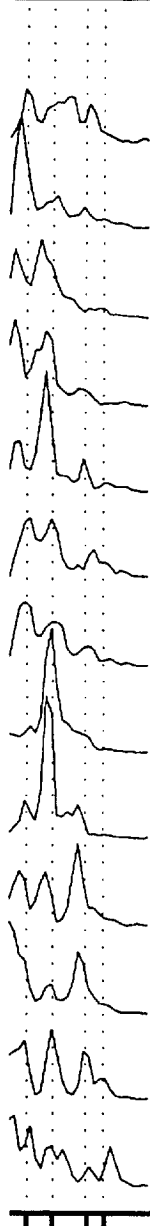
Environmental interpretation of loess sequences from fossil pollen and fauna, carbon-14 dating, and magnetic susceptibility measurements. The method measures the concentration of magnetic grains, which is especially high when dust blown from distant sources dominates during cold periods, while relatively coarse-grained local sources tend to be deposited during warm, humid, and cold, dry eras. Thus, high magnetic susceptibility is found in the loess layers. The pollen and fauna records offer a record of oscillations in climate and vegetation. Figure 4 illustrates the Loess Plateau in China, which shows strong fluctuations between cold, dry steppe and warmer, wooded tundra conditions. These conditions have been documented by Kukla and An, 1989). Because of the huge continental areas, loess sequences offer a potentially powerful means of reconstructing environmental sequences at high latitudes occupied by early

Fossil pollen sequences

Pollen is deposited as discrete layers in loess samples of which can be dated. The percentages of different pollen types are known as a pollen assemblage. The basic components are usually



0.00 0.80



100 41 23-19 kyr

off the west coast of Africa, 4 Ma susceptibility, a measure of the The power spectrum (right) is an ie of seven on which deMenocal's

Ologresailie Formation, for example, has helped to establish the history of an ancient lake basin inhabited by hominins (Owen and Renault, 1981; Potts, 1994) and to calibrate rates of environmental change faced by the toolmakers (see below).

Loess sequences

Thick sequences of alternating loess (wind-blown sand) and soil (paleosols) occur throughout vast regions of Asia and Europe. Loess layers represent times when vegetation cover was sufficiently low to allow buildup of aeolian material. The soils, on the other hand, are often organic-rich due to thick vegetation cover at the time of soil formation. Loess sequences of north-central China have been especially well studied and provide a detailed record of environmental change. Over the past 2.5 myr, at least 44 major shifts from cold to warm conditions have been documented.

Environmental interpretations are based on the degree of loess and soil weathering, fossil pollen and fauna, carbonate content, and magnetic susceptibility. The latter method measures the concentration of magnetic grains, which is especially high in fine dust blown from distant sources. This fine component dominates during warm, wet periods, while relatively coarse grains from local sources tend to be deposited during cold, dry eras. Thus, high susceptibility measurements are found in the soils and low ones in the loess layers. These measurements offer a record of oscillation in climate and vegetation. Figure 4 illustrates a section of the Luochuan loess sequence, in which strong fluctuations between cold, open steppe and warmer, wooded to forested conditions have been documented (Liu, 1988; Kukla and An, 1989). Because they cover huge continental areas, loess-soil deposits offer a potentially powerful method of determining environmental sequences in temperate latitudes occupied by early hominins.

Fossil pollen sequences

Pollen is deposited as "pollen rain," samples of which can be characterized by the percentages of different vegetation components, known as a pollen spectrum. The basic components are usually arboreal (trees

and shrubs) and nonarboreal (herbs) pollen (abbreviated AP and NAP, respectively). Percentage AP reflects the density of tree cover, though this provides only a rough measure in low latitudes since tropical trees have lower pollen production than grasses and other NAP. Divisions of NAP often include grasses (Gramineae), aquatics (such as *Typha* and Cyperaceae), and the C/A group (Chenopodiaceae/Amaranthaceae). The first indicates the relative density of grass cover, especially when aquatic taxa are factored out. The last group can be a good indicator of aridity in African settings, since most of the C/A plants come from saline soils and dry streams. Environmental interpretation of pollen spectra is based on modern analogues and thus requires careful comparison of past and present samples and preservation conditions. The lack of accurate analogues for past climates, particularly glacial conditions, can sometimes be offset by incorporating other evidence (e.g., in Europe, the representation of fossil beetles, which are climatically sensitive). The sum of certain AP taxa is often used as a climate index, although the validity of this approach has been questioned. In East Africa, fossil pollen analysis has yielded a sequence of general vegetation and climate reconstructions for localities such as Olduvai, Turkana, and Hadar; while in Europe the coring of peat bogs has enabled high-resolution analysis of precipitation and temperature based on pollen (Bonnefille, 1995; Guiot et al., 1989, 1993; Woillard, 1978). Figure 5 illustrates a detailed series of climatic fluctuations indicated by pollen spectra from the sediment core at Les Echets, France.

Stable isotope analysis of soils

Under certain conditions, buried soils, or paleosols, preserve organic residues and carbonate deposits that bear a stable-isotopic signal of past vegetation. Interpretation of vegetation is based on the photosynthetic chemistry of plants and the signature it leaves in soils. Most plant species undergo one of two distinct photosynthetic pathways; one involves three carbon atoms and the other four (thus C₃ and C₄ plants). C₄ plants are virtually all grasses adapted to hot, dry conditions and low CO₂ concentrations in

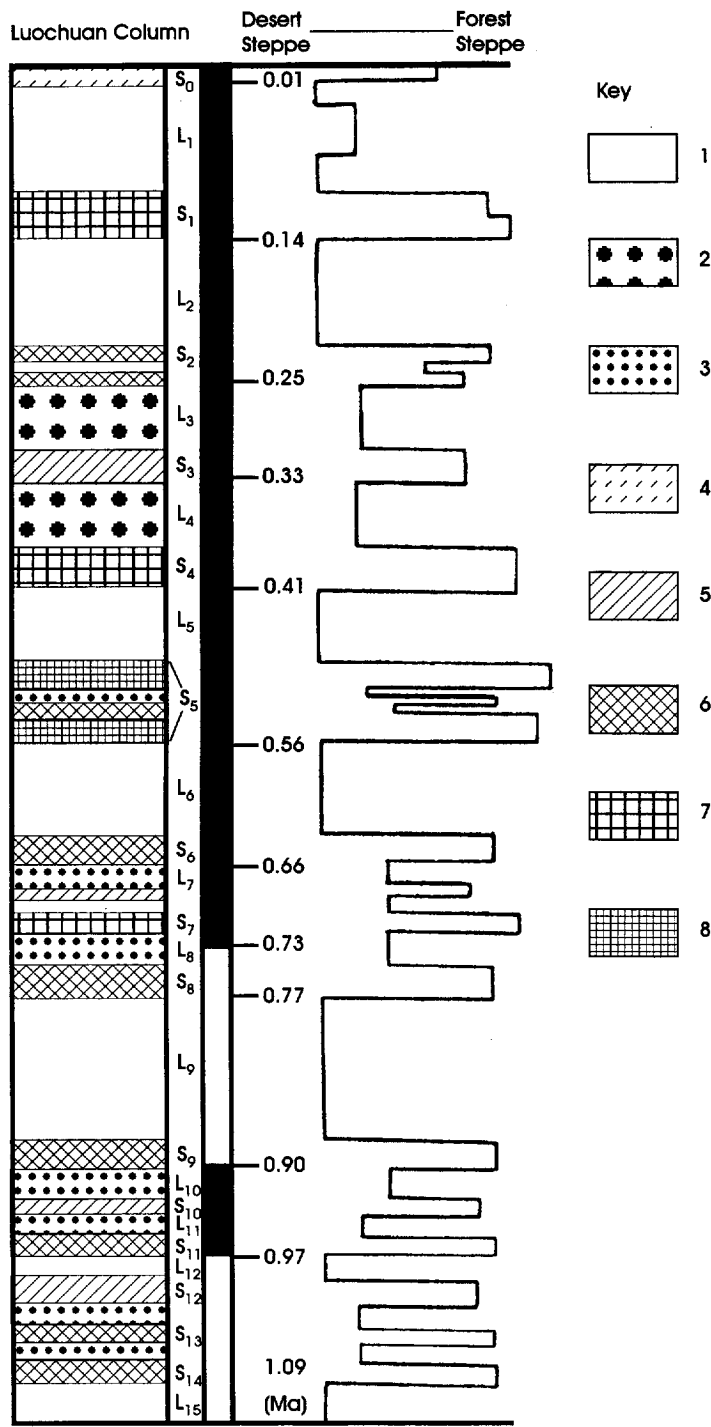


Fig. 4. Sequence of loess layers (L_n) and paleosols (S_n) from Luochuan, north-central China, 1.1 Ma to present, and environmental interpretation based on the degree of loess/soil weathering, magnetic susceptibility, pollen, and carbonate analysis. 1-3, weakly, moderately, and strongly weathered loess, respectively; 4, black loam; 5, carbonate cinnamon soil; 6, cinnamon soil; 7, leached cinnamon soil; 8, dark cinnamon soil (Liu, 1988).

Fig. 5. Estimates of mean annual precipitation and temperature, expressed as deviations from present values (800 mm and 11°C) plus confidence intervals, 140 ka to present, based on pollen recovered from the Les Echets pollen core, eastern France (Guiot et al., 1989).

the atmosphere. C₃ plants species, herbs, and grasses a growing seasons and shade. T ries have nonoverlapping di δ¹³O (ratio of carbon isotop temperate zone soils, therefor cate change in climate or atm In tropical lowlands, this me indicate vegetation structure dient from heavily wooded to habitat. In addition, the oxyge can be measured in soil car correlated with mean annual

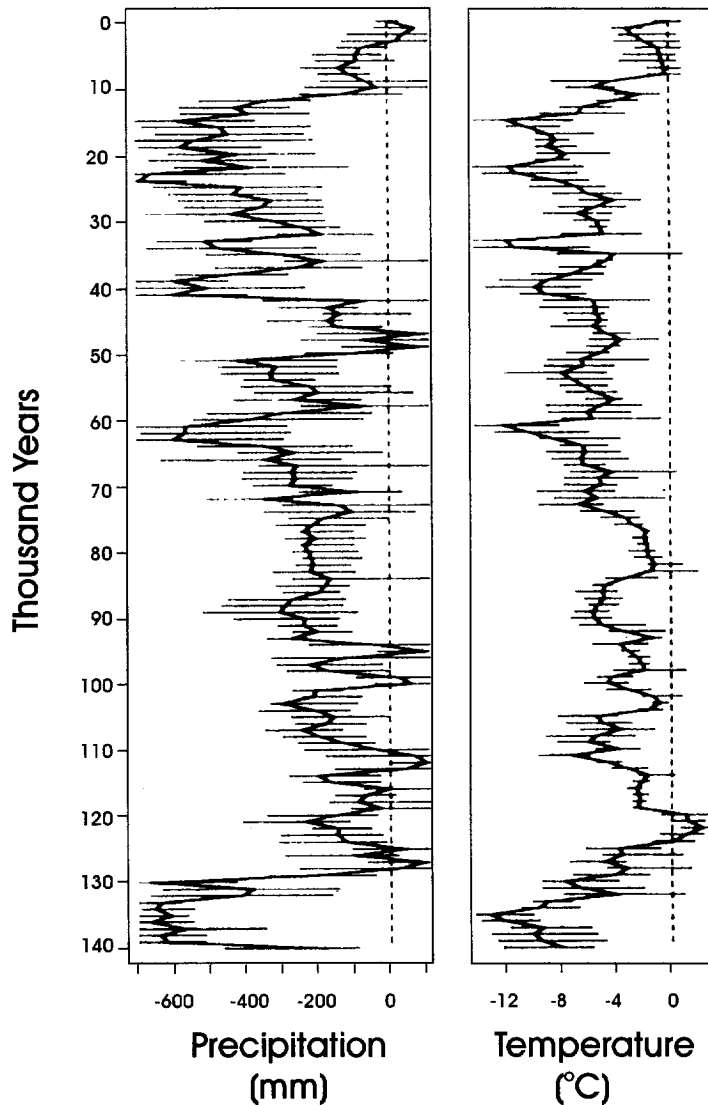


Fig. 5. Estimates of mean annual precipitation and temperature, expressed as deviations from present values (800 mm and 11°C) plus confidence intervals, 140 ka to present, based on pollen recovered from the Les Echetts pollen core, eastern France (Guiot et al., 1989).

Fig. 4. Sequence of loess layers (L_n) and paleosols (S_n) from Luochuan, north-central China, 1.1 Ma to present, and environmental interpretation based on the degree of loess/soil weathering, magnetic susceptibility, pollen, and carbonate analysis. 1-3, weakly, moderately, and strongly weathered loess, respectively; 4, black loam; 5, carbonate cinnamon soil; 6, cinnamon soil; 7, leached cinnamon soil; 8, dark cinnamon soil (Liu, 1988).

the atmosphere. C_3 plants include woody species, herbs, and grasses adapted to cool growing seasons and shade. The two categories have nonoverlapping distributions of $\delta^{13}O$ (ratio of carbon isotopes $^{13}C/^{12}C$). In temperate zone soils, therefore, ^{13}C can indicate change in climate or atmospheric CO_2 . In tropical lowlands, this measure may also indicate vegetation structure along the gradient from heavily wooded to open grassland habitat. In addition, the oxygen isotope ratio can be measured in soil carbonate and is correlated with mean annual temperature.

Combined analysis of $\delta^{13}C$ and $\delta^{18}O$ of ancient soils, therefore, can allow quite specific interpretation of the complex relationship between soil and atmospheric chemistry, vegetation, and temperature (e.g., Cerling and Hay, 1986; Cerling, 1992; Cerling et al., 1997; Ambrose and Sikes, 1991). Isotopic study of widely exposed paleosols has also enabled detailed comparison to modern landscape analogues, which may be extended to reconstruct the mosaic of wooded, grassy, and wetland habitats in strata bearing early human artifacts (Sikes, 1994; Sikes et al., in press).

Faunal analysis

Relative abundance of different animal species permits a general characterization of habitat, assuming that certain taxonomic groups correlate with specific habitats in both the past and present (e.g., Vrba, 1975; Potts, 1988; Shipman and Harris, 1988). A different array of methods uses functional morphology to test for definitive anatomical indications of environment. This approach allows an ecomorphic (as opposed to a taxonomic) characterization of the biota and associated habitats without assuming particular taxon-habitat correlations. Methods of ecomorphic analysis have increasingly been applied to the faunas of early hominin sites (e.g., Andrews, 1989; Plummer and Bishop, 1994; Kappelman et al., 1997; Reed, 1997).

Summary

Development of these and other methods of environmental interpretation has progressed impressively over the past several decades. The contexts in which these methods can be applied include deep-sea cores, peat bogs, soils, and many diverse types of sediment. The methods can in many cases go beyond a general history of climate and beyond to offer a quite detailed picture of the adaptive contexts faced by early hominins.

A FRAMEWORK FOR ANALYZING ADAPTATION

The process of adaptation, natural selection, involves the relationship between an organism and its surroundings. An organism's environment (at least aspects that affect survival and reproduction) influences the traits that persist, increase, and spread through a population. Traits positively affected by the process of biased reproduction are called adaptations. The analysis of adaptations thus may afford insights into both the process of natural selection and the environmental context in which evolution has occurred. The purpose of this section is to define an analytical framework that shows how paleoenvironmental data from hominin sites may contribute to the study of adaptive evolution in early humans.

The field of biology is divided between two main approaches to the concept of adapta-

tion (Amundson, 1996; Endler, 1986). The first is a nonhistorical approach, which defines an adaptation solely in terms of the current, observed benefits that a particular trait offers to an organism (Bock, 1980). The process of origin (natural selection) and thus the history of a given trait are, by this definition, less relevant to deciding whether a trait is an adaptation. A nonhistorical definition of adaptation, then, concerns simply the contribution of a trait to current fitness (Fisher, 1985).

The second is a historical approach, which focuses not only on fitness but also on the process by which adaptation occurred. Accordingly, an adaptation is a trait generated by natural selection due to its fitness benefits. This approach focuses, then, on the history of a trait. It allows the possibility of studying and citing the selective causes that underlie a particular adaptation. With hominin evolution, we are very much interested in history. Thus, the second approach is adopted here. For one thing, current benefit (the basis for defining an adaptation in the nonhistorical approach) has no meaning when looking at characters of extinct hominins. In an evolutionary perspective, moreover, current benefit even in living humans does not always give a true picture of a trait's original advantage or the conditions under which it evolved. In a historical analysis, then, adaptation is the result of natural selection, and the analysis of adaptation entails an assessment of how the prevalence of a trait in the fossil record may have resulted from this process.

But how does one recognize natural selection, or at least its results, in the fossil record? The first order of business is to define a trait, feature, phenotype, or character (all considered synonyms here) or even a complex of traits or a definable morphological or behavioral pattern. The definition of a feature or overall phenotype provides the basis for examining function, benefit, and evolutionary setting.

In a historical approach, an analysis of adaptation must also be based on the process of natural selection itself. As summarized by Lewontin (1970), the process has three necessary and sufficient conditions: variation, heritability, and differential fit-

ness. For selection to operate, evolutionary change (e.g., specific features) must vary. Traits must be inherited (e.g., the phenotype must relate to specific genetic variations). Variations must differ in their frequency in later generations.

These three conditions furnish a framework, but many other factors must be taken into an analysis of adaptation. How often fitness occurs presumably depends on the benefits that one variant offers over another (alternative phenotype). How essential to determine what traits were (or are), especially how a trait's design or pattern of expression provided a selective advantage. Even if a feature may also have its disadvantages which cannot outweigh the benefits, the feature is to increase via natural selection. The adaptive evolution of a feature is assumed to take place in a context, and its increase may have repercussions for other individuals in that setting, which could affect the spread of the feature.

Furthermore, benefits, costs, and selection all take place in relation to environmental conditions. This is one reason why analysis of adaptive evolution involves environmental reconstruction. The social dynamics of environmental change may have an impact on natural selection. At different time scales of environmental change, the situation may affect natural selection. As we will see, may determine the traits that are ultimately represented in the fossil record.

Finally, a growing number of biologists believe that lineages possess adaptations, referring to characteristics (e.g., geographic range, dietary versatility) that affect the makeup of an individual or population (e.g., Jablonski, 1987). Since these characteristics may impact the survival of lineages over time, they may affect the success of particular features. This is a conventional, individual-level view of adaptation.

A basic framework for the analysis of adaptation, then, can be constructed in terms of questions (Table 1) that

son, 1996; Endler, 1986). The historical approach, which de-
 aptation solely in terms of the
 rved benefits that a particular
 an organism (Bock, 1980). The
 in (natural selection) and thus
 of a given trait are, by this
 s relevant to deciding whether
 adaptation. A nonhistorical
 adaptation, then, concerns sim-
 ulation of a trait to current
 r, 1985).

is a historical approach, which
 ly on fitness but also on the
 nich adaptation occurred. Ac-
 adaptation is a trait generated
 lection due to its fitness ben-
 roach focuses, then, on the
 ait. It allows the possibility of
 iting the selective causes that
 ticular adaptation. With homi-
 we are very much interested
 nus, the second approach is
 For one thing, current benefit
 defining an adaptation in the
 approach) has no meaning
 at characters of extinct homi-
 olutionary perspective, more-
 benefit even in living humans
 ys give a true picture of a
 advantage or the conditions
 evolved. In a historical analy-
 ation is the result of natural
 the analysis of adaptation
 ssment of how the prevalence
 the fossil record may have
 his process.

s one recognize natural selec-
 ast its results, in the fossil
 irst order of business is to
 eature, phenotype, or charac-
 red synonyms here) or even a
 its or a definable morphologi-
 al pattern. The definition of a
 rall phenotype provides the
 ining function, benefit, and
 etting.

cal approach, an analysis of
 st also be based on the pro-
 l selection itself. As summa-
 ntin (1970), the process has
 y and sufficient conditions:
 ability, and differential fit-

ness. For selection to operate, the units of
 evolutionary change (e.g., specific pheno-
 typic features) must vary. The variations
 must be inherited (e.g., the phenotypes must
 relate to specific genetic variations). And the
 variations must differ in their representa-
 tion in later generations.

These three conditions furnish an initial
 framework, but many other factors enter
 into an analysis of adaptation. Differential
 fitness occurs presumably due to certain
 benefits that one variant offers compared to
 others (alternative phenotypes). So it is es-
 sential to determine what those benefits
 were (or are), especially how a trait's struc-
 tural design or pattern of expression pro-
 vided a selective advantage. Each beneficial
 feature may also have its share of costs,
 which cannot outweigh the benefits if a
 feature is to increase via natural selection.
 The adaptive evolution of a feature is often
 assumed to take place in a competitive set-
 ting, and its increase may have serious
 repercussions for other individuals within
 that setting, which could affect the increase
 and spread of the feature.

Furthermore, benefits, costs, and competi-
 tion all take place in relation to particular
 environments. This is one reason the analy-
 sis of adaptive evolution involves environ-
 mental reconstruction. The stability or dy-
 namics of environmental change may also
 have an impact on natural selection. The
 different time scales of environmental fluc-
 tuation may affect natural selection and, as
 we will see, may determine the kind of traits
 that are ultimately represented in a popula-
 tion.

Finally, a growing number of evolutionary
 biologists believe that lineages themselves
 possess adaptations, referring to character-
 istics (e.g., geographic range, habitat vari-
 ety, dietary versatility) that go beyond the
 makeup of an individual organism (Vrba,
 1989; Jablonski, 1987). Since these charac-
 teristics may impact the survival of popula-
 tions over time, they may also affect the
 success of particular features originated by
 conventional, individual-level natural selec-
 tion.

A basic framework for the analysis of
 adaptation, then, can be conveyed by a se-
 ries of questions (Table 1) that take into

TABLE 1. A 13 part framework for the analysis
 of adaptation

1. How is a particular feature (morphological struc-
 ture, behavior, phenotypic system or complex)
 manifested? What is its structure, or what are its
 characteristics?
2. What is the function of a particular feature?
 What is it designed to do? What selective advan-
 tages does the feature offer to an organism?
3. What "currencies" of advantage or success does
 the feature provide to the organism? An advan-
 tage in survivorship? A direct reproductive
 advantage? Does the feature raise the organism's
 efficiency or economy (Steudel, 1994)? Ulti-
 mately, how does the feature contribute to the
 genetic fitness of the individual?
4. Besides its beneficial function, does the feature
 have any costs to the organism? What are those
 costs?
5. What is known about the feature's heritability?
6. What is known about the feature's development
 (growth and expression during the life cycle)?
 What are the necessary environmental param-
 eters for proper development?
7. Does the feature (e.g., a particular behavior)
 have any repercussions (costs or benefits) for
 other organisms? In other words, what was the
 competitive and/or social context in which the
 feature evolved or currently functions?
8. In the context of natural selection, when did the
 feature originate? In what environmental con-
 text or conditions did it evolve? What advantages
 did the feature offer within that original context?
 Did the feature represent a response to a specific
 environment or to diverse surroundings? Do the
 original advantages and environmental context
 still apply to the organism that possesses the
 feature?
9. What were the options or alternative phenotypes
 (e.g., the ancestral condition) available to the
 organism when the specific feature evolved?
10. Historically, is the feature a by-product of adap-
 tive change in another trait (in which case it is
 not an adaptation), or did the feature evolve due
 to specific benefits of a task it performs or con-
 tributes to?
11. Does the feature serve its original function, or is
 it an exaptation (co-opted for some other function
 [Gould and Vrba, 1982])?
12. Over what time scale does the feature assist the
 organism? Daily? Seasonally? Does it offer resil-
 ience to environmental variations faced over a
 lifetime? Does it offer flexibility to a population
 over longer periods of environmental change?
13. Are there lineage-level adaptations—that is, fea-
 tures of a lineage (rather than of an individual)
 that enhance its ability to spread, persist, or
 diversify when compared with other, related lin-
 eages? If natural selection can take place at the
 species level, what kinds of features might be
 involved in this process?

account phenotype definition, the operation
 of natural selection, and the factors that
 affect differential fitness.

The analysis of adaptation is tricky largely
 because the questions posed in Table 1 are
 difficult to answer and any answers put
 forth are usually controversial. As debate

about the evolution of the human chin demonstrates (Gould, 1977), even the first step—defining a trait subject to natural selection (Table 1, questions 1–3)—can create controversy, partly because traits can emerge as a by-product of adaptive modification (question 10). Besides these correlated effects, developmental (e.g., embryological) constraints are ubiquitous, which place boundaries on trait variation, the raw material acted on by natural selection, and thus on adaptation itself. Structural design, the benefits, and the costs of morphological traits can be considered with some success by functional anatomists. But specialists interested in past behavior (e.g., australopith bipedality, late Pliocene stone flaking) usually have greater difficulty evaluating design properties, frequency of occurrence, heritability, and the advantage over alternative behaviors. In fact, very little is known about the heritability of even simple structures and behaviors unique to humans. The heritability of characters (e.g., megadontia) that distinguish extinct hominins, moreover, is largely inaccessible except perhaps by analogy to living mammals that possess similar traits.

Given these difficulties, the study of early hominin adaptation is largely left with the analysis of context (Table 1, question 8). The questions of time, place, and environmental setting are essential to all evolutionary analyses of adaptation. The selective history of a trait is reflected in part by when, where, and the conditions or surroundings under which that trait first became apparent in the fossil record and began to characterize a particular lineage or clade. The precise definition of hypotheses relating past environments to the emergence of unique hominin traits, therefore, helps to galvanize research on early human evolution.

ENVIRONMENTAL HYPOTHESES OF HOMININ EVOLUTION

A concise history

Challenges of the savanna. Over much of the twentieth century, scientists thought that human evolution entailed a simple trajectory from apelike to humanlike and that this process was promoted by the challenges of an open savanna. In his book *The Evolu-*

tion of Man, Elliot Smith (1924:40) described the terrestrial domain of early human ancestors as “the unknown world beyond the trees”—a place of novel food sources, quite distinct from the “land of plenty” of the apes. Dart (1925) took this idea to dramatic heights. To convey the selection pressures that drove human evolution, Dart drew an analogy to the southern African veldt. The early australopiths, he argued, confronted many dangerous predators, a relative scarcity of water, and fierce competition for food, all of which he ultimately encapsulated in the killer-ape scenario (Dart, 1953). Later views, such as the dietary hypotheses of Robinson (1954, 1961a,b) and Jolly (1970), also explicitly related hominin origin to a shift from forested/wooded “apelike” habitat to an open savanna setting.

Intrinsic and extrinsic approaches. If indeed human evolution followed a progressive path from apelike to humanlike, it could also be reconstructed by extrapolating up from the anatomical, behavioral, and ecological characteristics of apes and other nonhuman primates and extrapolating down from ethnological data on human foragers. The paper “Ecology and the Prothominids” by Bartholomew and Birdsell (1953) made explicit this approach to modeling human evolution. This paper was the first to draw attention to key theoretical aspects of early human ecology, including population density and dynamics, territoriality, foraging, energetics, body size, and sociality. Yet no environment was reconstructed, and no ideas were offered about the interaction of early humans with specific environmental variables. Implicit in their discussion was that the environment of hominin evolution was already generally known. It involved, at first, increasingly arid, savanna conditions in Africa, followed by increasingly cool, glacial conditions in northern latitudes.

Despite their emphasis on ecology, Bartholomew and Birdsell (1953) provided an outline for an intrinsic account of hominin evolution whereby adaptive change resulted largely from responses within populations over time without regard to change in external conditions. All they required was the basic scene, a relatively open savanna. Their

argument followed Darwin's (1871) scenario: bipedality (ground living) and canine teeth implied that the early hominins used tools, which permitted a broadened diet, including animal products, and hunting in bands and changes in behavior occurred as one adaptive change after another. Washburn (1960) refined this explanation, and placed tools at the center of an evolving system in which adaptation fostered others in a series of feedback loops. “To fire, complex social life, speech, and the brain evolved together, and the brain evolved to produce ancient man of the genus *Homo*” (Washburn, 1960:63). Again, Washburn's feedback model was not without its critics. Bipedal tool use initiated the effect process of hominin evolution, and the open plains provided the setting (Washburn, 1960).

Washburn's influence and the intrinsic accounts (as opposed to extrinsic accounts, which interpret events in relation to environmental changes) may explain why many paleoanthropologists in the 1950s to 1970s paid little attention to environmental context. In the volumes on hominin evolution (Washburn, 1961, 1963), none of the 35 papers was primarily on environmental context; only seven considered the approach we echoed in the volume set *Perspectives on Hominin Evolution* published between 1971 and 1973 (Washburn and Jay, 1968; Dolhinow, 1972; Isaac and Washburn and McCown, 1977). The articles on paleoenvironment in Volume 3 (six of its 21 papers) dealt with Miocene faunas (Couvering and Van Couvering, 1976; Couvering and Walker, 1976), tectonic and environmental evidence for hominin-bearing basins (Hay, 1976b; Howell, 1976) and the general scenario (Washburn, 1960).

⁵Four papers (by Chance, Oakley, Huxley, and Washburn in the 1961 volume) reiterated the general scenario that early hominins lived in an ice-age context. Three other papers (by Washburn and Harrison and Weiner in the 1963 volume) presented arguments as a theoretically important selection, adaptive change, and special

Elliot Smith (1924:40) described the terrestrial domain of early humans as "the unknown world of the apes"—a place of novel food resources distinct from the "land of the apes." Dart (1925) took this concept to new heights. To convey the idea that drove human evolution was an analogy to the southern African environment. The early australopiths, he argued, were limited by the scarcity of water, and fierce competition for food, all of which he ultimately culminated in the killer-ape scenario (1953). Later views, such as the "savanna" hypotheses of Robinson (1954), and Jolly (1970), also explicitly argued for a shift from forest to "ape-like" habitat to an open savanna.

Extrinsic approaches. If human evolution followed a progressive ape-like to humanlike, it could be reconstructed by extrapolating up from the ecological, behavioral, and ecological data of apes and other nonhuman primates and extrapolating down from the data on human foragers. The "Evolution and the Prohominids" by Washburn and Birdsell (1953) made an attempt to model human evolution. Washburn's paper was the first to draw on the theoretical aspects of early human evolution, including population dynamics, territoriality, foraging, body size, and sociality. Yet no model was reconstructed, and no ideas about the interaction of early human-specific environmental variables in their discussion was that of hominin evolution was generally known. It involved, at least, a highly arid, savanna conditions created by increasingly cool, glacial conditions in northern latitudes.

Washburn's emphasis on ecology, Bartholomew and Birdsell (1953) provided an extrinsic account of hominin evolution. Washburn argued that adaptive change resulted in responses within populations but not regard to change in external conditions. All they required was the relatively open savanna. Their

argument followed Darwin's (1871) basic scenario: bipedality (ground living) and small canine teeth implied that the earliest hominins used tools, which permitted an expanded diet, including animal foods; thus, hunting in bands and changes in sociality occurred as one adaptive change led to others. Washburn (1960) refined this type of explanation, and placed tools at the center of an evolving system in which each novel adaptation fostered others in an intricate series of feedback loops. "Tools, hunting, fire, complex social life, speech, the human way and the brain evolved together to produce ancient man of the genus *Homo*" (Washburn, 1960:63). Again, Washburn's intrinsic feedback model was not without context. If bipedal tool use initiated the cause-and-effect process of hominin evolution, life in the open plains provided the crucial, initial setting (Washburn, 1960).

Washburn's influence and interest in intrinsic accounts (as opposed to extrinsic accounts, which interpret evolutionary events in relation to environmental change) may explain why many paleoanthropologists in the 1950s to 1970s paid little attention to environmental context. In two classic volumes on hominin evolution (Washburn, 1961, 1963), none of the 35 papers focused primarily on environmental settings, and only seven considered the subject.⁵ This approach was echoed in the influential four volume set *Perspectives on Human Evolution* published between 1968 and 1978 (Washburn and Jay, 1968; Washburn and Dolhinow, 1972; Isaac and McCown, 1976; Washburn and McCown, 1978). The only articles on paleoenvironmental context were in Volume 3 (six of its 21 chapters). Two dealt with Miocene faunas and floras (Van Couvering and Van Couvering, 1976; Andrews and Walker, 1976), two others considered environmental evidence from specific hominin-bearing basins (Olduvai, Omo) (Hay, 1976b; Howell, 1976), and two chapters highlighted the general context of the

East African rift (Isaac, 1976; Bishop, 1976). It is interesting to note that Bishop's paper demolished the "myth of a Pliocene drought" (p. 40) championed by Dart, which had fueled the view that early human evolution was a response to a sharp shift from moist forest to arid savanna. Moreover, the papers concerning Miocene sites showed that early apes lived in a complex mosaic of environments, including closed and relatively open vegetation. These papers were among the first to hint at the intricate environmental history related to ape and human evolution. Isaac (1976:133) ended his article by noting the paucity of contextual studies and compared the existing information base about East African paleoenvironments to an "exposed tip of an iceberg."

While most anthropologists took an intrinsic approach, geologists and vertebrate paleontologists showed strong interest in paleoenvironmental data and the reconstruction of early hominin settings. Thus, in Howell and Bourlière's (1963) volume *African Ecology and Human Evolution*, almost all of the 19 papers discussed the importance of contextual data (the main exception was that by DeVore and Washburn). The papers (e.g., by Butzer) included cautions about simplistic linkages between higher latitude glacial sequences and lower latitude environmental history. Other papers surmised that complex tectonic and climatic events were interwoven in creating the environmental history of Africa (e.g., papers by Bishop and by de Heinzelin). Several papers showed evidenced that Pleistocene Africa underwent a complex series of habitat changes between moist and dry and between forested and open (e.g., papers by Moreau, Monod, Grove and Pullan, and de Heinzelin). Articles by Biberson and by Howell and Clark were particularly successful in placing Pleistocene stone technologies and behavior in specific sedimentary, vegetational, and climatic contexts.

Later volumes by Bishop and Clark (1967), Butzer (1971), and Bishop (1978) continued to emphasize the importance of environmental (sedimentary, geomorphological, taphonomic, and ecological) settings for understanding hominin evolution. More than half of the articles published in Butzer and Isaac's

⁵Four papers (by Chance, Oakley, Hallowell, and Sauer in the 1961 volume) reiterated the general view that the earliest ancestors inhabited the African savanna while later hominins lived in an ice-age context. Three others (by Mayr, Dobzhansky, and Harrison and Weiner in the 1963 volume) discussed environments as a theoretically important determinant of natural selection, adaptive change, and speciation in hominins.

(1975) *After the Australopithecines* and nearly one-third of the contributions to Jolly's (1978) *Early Hominids of Africa* focused specifically on the climatic, geologic, and paleoecological contexts of hominin sites.

By the early 1980s, a wide range of environmental data was becoming available due to a surge in paleoclimate studies and detailed work by field geologists at fossil and archeological sites. Laporte and Zihlman (1983) made a strong case for the idea that environment was a major driving force in early human evolution. In their view, adaptive change in apes, including Pliocene hominins, represented responses to either new environments or physical access to existing environments (e.g., via land bridge). They argued that global cooling reduced tree cover over large regions, and African uplift and rifting created a rain shadow effect (drying) in the eastern part of the continent. These factors caused the spread of the savanna mosaic, marked by strongly seasonal rainfall, discontinuous distribution of trees, and heat-adapted, drought-resistant vegetation. Echoing earlier authors, Laporte and Zihlman (1983:106-107) posited that the "challenges of the savanna-mosaic" caused ground-dwelling in a prehominin ape and bipedality in the earliest hominins. Two-legged walking enabled mobility and carrying of food and water over long distances as resources became more widely (patchily) distributed. Finally, they noted that the "origin of hominids [sensu stricto] is not an isolated evolutionary event, but rather is part of the overall radiation of African hominoids; nor is it an unusual ecological occurrence. The hominids are only one of several mammalian groups that include the pigs and bovids that were able to exploit the savanna-mosaic habitat that had become widespread by the end of the Miocene" (Laporte and Zihlman, 1983:108).

Turnover hypotheses. At about the same time, Vrba (1980, 1985, 1988; also Brain, 1981) began to present an important idea, known as the turnover pulse hypothesis, which expanded these same themes—climatic forcing of evolution, a Pliocene aridity shift, and coincident change in hominins and other mammalian lineages. Turnover

pulse refers to a concentration of speciation and extinction events (i.e., turnover) in a brief period of time as a result of environmental change. According to Vrba's original hypothesis, many different African mammalian clades were involved in a turnover episode at 2.5 Ma. Synchronous change in multiple groups was caused by a shift from warm, moist conditions to a cooler, drier, and more open habitat. This environmental event was forced by global cooling, manifested as a sharp transition (^{18}O enrichment) in the deep-sea isotope record. The hypothesis thus posits a strong causal link between hominin evolution and global climatic events. Accordingly, the origins of *Homo* and of the robust australopiths at about 2.5 Ma were considered part of the turnover pulse. Since a speciation pulse in grazing bovids occurred at this same time (e.g., Vrba 1985, 1988), *Homo* and *Paranthropus* were also deemed part of the Pliocene arid, open-grassland biota of Africa. Vrba et al. (1989) posited two other turnover pulses, about 5 Ma and 0.9 Ma, which also appeared to coincide with periods of global cooling and continental drying. The origin of the Hominini, on the one hand and the extinction of robust australopiths, coupled with the dispersal of *H. erectus* into Eurasia, on the other were thought to be correlated with these environmental shifts.

The original hypothesis has been revamped in two main ways. Since the mid-1980s, paleoclimatologists have broadened the age estimate of Pliocene global environmental change. Based on the deep-sea oxygen isotope record (Fig. 2A), for example, a major shift in global ice sheets began as early as 2.8-3.0 Ma, with the most significant change between 2.8 and 2.4 Ma (e.g., Prentice and Denton, 1988). The deep-sea dust record (see Fig. 3) also indicates a major change in cyclicity beginning around 2.8 Ma. Thus, the pulse in the late Pliocene turnover pulse hypothesis has been broadened; the target interval has been extended from a point in time (2.5 Ma) to a span as wide as 400 kyr. According to this broader pulse model, key events in hominin evolution and concerted turnover in other mammals should be evident from 2.8 to 2.5 (or 2.4) Ma rather than randomly distributed

throughout the entire 3.5 My Pliocene (Prentice and Denton, 1988). Vrba's (1995b) view, the turnover in Africa began 2.8 Ma but became apparent in the fossil record only between 2.5 and 2.0 Ma. This is the first way in which the hypothesis has been altered.

The second way involved re-examining the implications of the turnover pulse and broadening its theoretical basis by arguing on a synthetic view called the "turnover pulse hypothesis" (Vrba 1992, 1995a) posits that turnover pulse should depend on changes in resources and habitats, not just on climate. First and last appearances of taxa are synchronized or spread out according to ecological tolerances of different taxa. Global cooling event causing savanna between 2.8 to 2.5 Ma have caused turnover in species first and in more generalists later. Furthermore, it is a larger number of first appearances of taxa (e.g., hominins, bovids) and more last appearances of woodland-adapted species.

Vrba has been assiduous in promoting the turnover pulse idea. Many apparent disappearances of bovid lineages in the fossil record are clustered between 2.8 and 2.5 Ma (Vrba, 1985, 1988, 1992, 1995). Bovid lineages such as hartebeest, and topi and antelope gazelles) contributed strong evidence for the appearance of savanna. This supports the idea of environmental causes of bovid turnover. Vrba (1985, 1988) has also argued that Wesselman's (1984) conclusion from a study of micromammals from the Pliocene (via) that forest taxa prevailed in the way to xeric-adapted, open savanna between 2.4 and 2.5 Ma. In *Paleoclimate and Evolution, on Human Evolution* (Vrba 1992) papers concerning paleoclimate tend to confirm that large-scale change occurred between 2.8 and 2.5 Ma. Many of these papers, however, provide evidence for strong fluctuations rather than a simple cooling event. Conclusions drawn from African micromammals, and hominins

to a concentration of speciation events (i.e., turnover) in a short time as a result of environmental conditions. According to Vrba's original hypothesis, different African mammals were involved in a turnover pulse at 2.5 Ma. Synchronous change in environmental conditions was caused by a shift from warm conditions to a cooler, drier, and more arid habitat. This environmental event was a global cooling, manifested as a decrease in ^{18}O enrichment in the ice core record. The hypothesis thus suggests a causal link between hominin speciation and global climatic events. According to the hypothesis of Vrba and others, the first appearance of *Homo* and of the robust australopithecines at about 2.5 Ma were considered to be part of the turnover pulse. Since a major change in grazing bovids occurred at this time (e.g., Vrba 1985, 1988), the hypothesis was also deemed to be supported. Vrba et al. (1989) posited two turnover pulses, about 5 Ma and 0.9 Ma, which also appeared to coincide with global cooling and continental drift. The origin of the Hominini, on the one hand, and the extinction of robust australopithecines with the dispersal of *H. erectus* to Eurasia, on the other, were considered to be correlated with these environ-

mental changes. The hypothesis has been revised in two main ways. Since the mid-1980s, climatologists have broadened the scope of Pliocene global environmental change. Based on the deep-sea oxygen isotope record (Fig. 2A), for example, a major increase in global ice sheets began at about 2.6 Ma, with the most significant change between 2.8 and 2.4 Ma (e.g., Denton, 1988). The deep-sea oxygen isotope record (see Fig. 3) also indicates a major increase in cyclicity beginning around 2.5 Ma. The hypothesis has been broadened in that the interval has been extended in time (2.5 Ma) to a span as long as 10 Myr. According to this broader hypothesis, key events in hominin evolution, such as the turnover in other mammals, are evident from 2.8 to 2.5 (or earlier) rather than randomly distributed

throughout the entire 3.5 myr span of the Pliocene (Prentice and Denton, 1988). In Vrba's (1995b) view, the turnover pulse in Africa began 2.8 Ma but became apparent in the fossil record only between 2.7 and 2.5 Ma. This is the first way in which the hypothesis has been altered.

The second way involved refining the test implications of the turnover pulse model and broadening its theoretical basis. Building on a synthetic view called habitat theory, Vrba (1992, 1995a) posits that the record of a turnover pulse should depend on the breadth of resources and habitats used by organisms. First and last appearances will be synchronized or spread out according to the ecological tolerances of different lineages. A global cooling event causing the spread of savanna between 2.8 to 2.5 Ma thus should have caused turnover in specialized organisms first and in more generalized organisms later. Furthermore, it should cause a larger number of first appearances in arid-adapted taxa (e.g., hominins and grazing bovids) and more last appearances in warm, woodland-adapted species.

Vrba has been assiduous in testing the turnover pulse idea. Many appearances and disappearances of bovid lineages in the African fossil record are clustered around 2.5 Ma (Vrba, 1985, 1988, 1992, 1995b). Grazing bovids (alcelaphines such as wildebeest, hartebeest, and topi and antilopines such as gazelles) contributed strongly to the first appearances. This supports the idea that aridity and grassland expansion were the environmental causes of bovid lineage turnover. Vrba (1985, 1988) has also emphasized Wesselman's (1984) conclusion (based on a study of micromammals from Omo, Ethiopia) that forest taxa prevalent at 3 Ma gave way to xeric-adapted, open vegetation taxa between 2.4 and 2.5 Ma. In the volume *Paleoclimate and Evolution, with Emphasis on Human Evolution* (Vrba et al., 1995), papers concerning paleoclimate and vegetation tend to confirm that large environmental change occurred between 2.8 and 2.5 Ma. Many of these papers, however, stress the evidence for strong fluctuation at this time rather than a simple cooling or aridity shift. Conclusions drawn from African bovids, micromammals, and hominins are said to sup-

port the turnover pulse idea (Vrba, 1995b; Wesselman, 1995), though an analysis of bovids and hominins argues strongly against the hypothesis (White, 1995).

The pulse hypothesis has been questioned on other grounds, however, and countered by what may be called the prolonged turnover hypothesis (Behrensmeier et al., 1997; McKee, 1996). Building on earlier observations (Feibel et al., 1991), a recent study by Behrensmeier et al. (1997) focused on the Turkana-Omo basin since this area offers the richest and best calibrated record of African fossil mammals in the crucial span between 3 and 1.8 Ma. Taking sampling variation (rises and falls in fossil samples over time) into account, this study found no statistically significant pulse in either first or last appearances at 2.5 Ma or between 2.8 and 2.5 Ma. Instead, turnover in this interval was unremarkable, and mammalian lineages displayed a prolonged period of turnover especially between 2.5 and 1.8 Ma. Moreover, a combination of xeric and mesic species was found to persist from 3 to 2 Ma. Behrensmeier et al. (1997) argued that a complex vegetation mosaic coupled with wide fluctuation over time would explain both the persistence of species of diverse ecological tolerances and the prolonged period of turnover. Whether similar results might apply to the whole of Africa has yet to be determined.

Adaptive evolution in hominins

Although the turnover pulse idea has attracted much attention, environmental hypotheses pertaining to adaptive change remain poorly developed. Hypotheses of this type differ from turnover models. They attempt to describe how environmental context impinged on survival and natural selection and in turn influenced the emergence of key adaptations. Since adaptive change may be only loosely coupled to speciation (Eldredge, 1989), these hypotheses do not necessarily relate directly to the pattern of species turnover.

Habitat-specific hypotheses. The most prominent narratives of hominin adaptive evolution are habitat-specific. Each of these scenarios points to a particular type of environment and sets forth the reason certain

adaptations arose to meet the special demands of that setting. Some scenarios simply name the particular type of habitat in which hominins were assumed to live (e.g., the savanna), while others may specify a particular direction of environmental change (e.g., the onset of dry or cold conditions). In both cases, it is implicit that natural selection had a consistent effect over time (i.e., directional selection). This process served to improve adaptive opportunities and favored certain innovations as ways of solving the challenges posed by the special habitat or trend.

The discovery of human fossils and artifacts with ice-age fauna and strata, for example, led to the idea that advances in human evolution were forged in the harsh settings of Pleistocene Europe. This view may be termed the ice-age hypothesis. An updated version of this view is as follows: cool steppe and cold periglacial conditions in mid-latitude Eurasia posed a very challenging environment to early human populations, and advances in hominid social and cognitive abilities helped to solve these problems of survival. Accordingly, the onset of ice-age habitats (due to global cooling) resulted in the evolution of key human adaptations.

As already noted, the savanna hypothesis is another habitat-specific standard and has dominated thinking about the earliest phases of hominin evolution. According to this idea, adaptation to drier and increasingly open environments was the hallmark of hominin evolution from late Miocene through at least the early Pleistocene. Savanna was the context that incited the emergence of fundamental human traits—terrestrial bipedality, larger brains, stone toolmaking, meat-eating, and associated foraging behaviors such as hunting. Essentially all textbooks prior to 1996 explained the origin of these traits in terms of adaptation to relatively open savanna, defined by the presence of grass, discontinuous trees, overall aridity, and seasonal rainfall (e.g., Klein, 1989; Wolpoff, 1980).

Recent support for the savanna hypothesis has risen from the ranks of paleoclimatologists and paleontologists (Table 2). The shared view is that emergence of dry, open

TABLE 2. Recent advocates of the savanna hypothesis

Who	What and when	Result
Vrba	Pulses of savanna expansion →	Turnover (in <i>Homo</i> and robust australopiths)
S. Stanley	↑	Novel adaptations to open conditions (e.g., terrestriality, stone tool-making)
G. Denton	↓	
M. Prentice	Global cooling (~5.0, 3.0, 2.8 to 2.4, 1.7, and 1.0 Ma)	

savanna was caused by step-like episodes of global cooling starting in the late Miocene. Vrba (1995b:406), for example, refers to the onset of "the massive overall cooling trend" of the late Pliocene. Intense global cooling led to pulses of aridification in Africa, which caused savanna expansion. The shift from dense woodland to savanna had a strong effect on adaptive characteristics, including bipedality in early *Australopithecus*, hypertrophy of the chewing apparatus in *Paranthropus*, and various developments in *Homo*, such as encephalization and dependence on toolmaking (Stanley, 1992; deMenocal, 1995; Prentice and Denton, 1988; Vrba et al., 1989; Vrba, 1988).

Although the savanna hypothesis has gained recent support, it has also been strongly contested. Some authorities advocate a contradictory model—the woodland/forest hypothesis—which argues for the importance of closed vegetation in early hominin evolution. Early australopiths, according to some interpretations, were closely associated with wooded environments, exhibited significant arboreal activity, and should be considered adapted to closed habitats (Clarke and Tobias, 1995; Berger and Tobias, 1996). Fossil pollen from Makapansgat, for example, suggests that *A. africanus* inhabited conditions approximating a tropical forest (Rayner et al., 1993). At Aramis, the oldest known hominin, *Ardipithecus ramidus*, is associated with evidence of a relatively tree-dominated setting (WoldeGabriel et al., 1994). Stable isotope studies, moreover, show that the shift to C₄-dominated environments (open, grassy, heat-adapted vegetation) occurred later than previously thought, as late as 1.7 Ma, with little evidence of consistently open savanna until after 1.0 Ma (Cerling et al., 1991; Cerling,

1992; Kingston et al., 1994; S press). This means that open key ingredient of the savanna was by no means a regular feature of the East African landscape by the or even the early Pleistocene. Closed forest and open-habitat chimpanzee are another interesting perspective on hunting, food-sharing, greater social interaction, and other traits usually associated with human evolution appear strongly displayed by closed-habitat hominins. On this basis, Boesch-Achermann and Schachner (1994) have suggested that closed forest may have provided the environment in which hominins evolved. The savanna hypothesis has thus been criticized by some researchers, paleontologists, and environmental scientists, many of whom are replacing it with a woodland/forest hypothesis model.

A related idea—the riparian scavenging model—also underpins the importance of closed habitat to early hominins. In the modern Serengeti, animals are found to be seasonally associated with wooded areas near water. This idea was led by Blumenshine (1986, 1987; Blumenshine, 1989) to suggest that a scavenger niche could exist in riparian lands. Thus, during Oldowan times, scavenging toolmakers may have been associated with wooded zones near water, where they could exploit scavenging opportunities far less available in open settings. The woodland/forest hypothesis, like the woodland/forest hypothesis, suggests that woodlands offered a vital scavenging opportunity—in this case, carcasses could be exploited with the help of tools—which grasslands did not.

Short-term variability hypothesis. Ideas considered thus far see adaptive responses to the consistent environmental tendencies posed by a specific habitat. According to a different typology, important adaptive changes in response to environmental variability hypotheses can be divided into short-term (e.g., seasonal variation) and long-term (i.e., variability selection).

nt advocates of the savanna hypothesis

What and when	Result
Expansion of savanna →	Turnover (in <i>Homo</i> and robust australopiths)
Aridification	Novel adaptations to open conditions (e.g., terrestriality, stone tool-making)
Global cooling (~5.0, 2.8 to 2.4, 1.7, and 1.0 Ma)	

caused by steplike episodes of starting in the late Miocene. (06), for example, refers to the massive overall cooling trend" Miocene. Intense global cooling of aridification in Africa, which na expansion. The shift from nd to savanna had a strong tive characteristics, including early *Australopithecus*, hyper-chewing apparatus in *Paran-* arious developments in *Homo*, halization and dependence on anley, 1992; deMenocal, 1995; enton, 1988; Vrba et al., 1989;

ne savanna hypothesis has support, it has also been icted. Some authorities advoditory model—the woodland/ isis—which argues for the im-closed vegetation in early tion. Early australopiths, ac- e interpretations, were closely wooded environments, exhib- arboreal activity, and should adapted to closed habitats obias, 1995; Berger and To- ssil pollen from Makapans- e, suggests that *A. africanus* itions approximating a tropi- ner et al., 1993). At Aramis, own hominin, *Ardipithecus* sociated with evidence of a lominated setting (WoldeGab- 4). Stable isotope studies, 7 that the shift to C₄-domi- nents (open, grassy, heat- tion) occurred later than pre-, as late as 1.7 Ma, with little sistently open savanna until erling et al., 1991; Cerling,

1992; Kingston et al., 1994; Sikes et al., in press). This means that open grassland, a key ingredient of the savanna hypothesis, was by no means a regular feature of the East African landscape by the late Pliocene or even the early Pleistocene. Comparison of forest and open-habitat chimpanzees offers another interesting perspective. Tool use, hunting, food-sharing, greater social cooperation, and other traits usually associated with human evolution appear to be more strongly displayed by closed-habitat chimps. On this basis, Boesch-Achermann and Boesch (1994) have suggested that woodland or forest may have provided the initial setting in which hominins evolved. The savanna hypothesis has thus been criticized by primate researchers, paleontologists, and environmental scientists, many of whom favor replacing it with a woodland/forest-adaptation model.

A related idea—the riparian-woodland scavenging model—also underlines the importance of closed habitat to early humans. In the modern Serengeti, animal carcasses are found to be seasonally abundant in wooded areas near water. This observation led Blumenschine (1986, 1987; Cavallo and Blumenschine, 1989) to suggest that a scavenger niche could exist in riparian woodlands. Thus, during Oldowan times, marrow-eating toolmakers may have occupied the wooded zones near water, where they could exploit scavenging opportunities, which were far less available in open settings. The riparian-woodland model, like other versions of the woodland/forest hypothesis, supposes that woodlands offered a vital challenge or opportunity—in this case, carcasses that could be exploited with the help of stone tools—which grasslands did not.

Short-term variability hypothesis. The ideas considered thus far see adaptation as a response to the consistent challenges or tendencies posed by a specific type of habitat. According to a different type of explanation, important adaptive changes may arise in response to environmental variation. Variability hypotheses can be divided into short-term (e.g., seasonal variation) and long-term (i.e., variability selection).

The short-term perspective pays attention to variations experienced by an organism over its lifetime, especially seasonal fluctuation, disease, and change from year to year. This view, which we may call the seasonality hypothesis, places emphasis on how an organism adjusts to alternative environments during its lifetime, such as warm-cold or rainy-dry periods. Short-term variation is especially marked in certain regions, particularly savannas, higher-latitude biomes, or any other habitat prone to large moisture or temperature seasonality. Strong seasonality, furthermore, brings about interannual variation. The rainy season may be extreme in one year but fail in another; the difference between winter and summer temperature may be large in some years but much less in others.

The influence of short-term habitat variation on savanna organisms, including early humans, is discussed by Foley (1987). Foley notes that although early hominins occupied wooded-to-open savanna, the most significant aspect of this type of habitat is its marked seasonality. Driven by monthly variance in rainfall, significant shifts occur within each year in the abundance and availability of resources. Savanna organisms are adapted not to the variation per se but to the pattern of variation. It is the expected cyclicity of resources and their availability that is important (Foley, 1987). Short-term hypotheses of adaptive evolution thus underline repeatable variations, which represent regularities in the annual (or lifetime) adaptive setting of an organism.

The difference between seasonality and other hypotheses, then, can be subtle. Habitat-specific views lay stress on the ever-present, or consistent, adaptive problems in a given setting. The short-term variability idea emphasizes habitat variation that an organism is likely to experience and adapt to in every generation.

Long-term (variability selection) hypothesis. In contrast to seasonality and habitat-specific ideas is the variability selection hypothesis. According to this view, environmental variation is accentuated over the long term and plays a critical role in the adaptive process. Environmental change in-

volves large, episodic shifts in adaptive settings over many hundreds of thousands of years. As a result, a lineage of organisms may face multiple, substantial disparities in selective environment over time. This idea follows from the previously coined term *variability selection* (Potts, 1996a,b, in press a). The variability selection hypothesis thus states that certain adaptations have evolved due to large environmentally caused inconsistencies in selective conditions. This disparity in the Darwinian optimum favors the buildup of complex mechanisms for dealing with unexpected, episodic change. This process of adaptive evolution therefore enhances an organism's capacity to thrive in novel conditions.

Variability selection (VS) calls attention to the large remodeling of landscapes, vegetation, animal communities, and regional hydrology over long time frames. The long-term sum of habitat variability far exceeds seasonal or other types of variations encountered by individuals within their lifetime. This recurrent, wide-scale revision of environment can thus have an unusual impact on the adaptive properties of a lineage. The seasonality hypothesis implies that seasonal (or, more broadly, generation-scale) change can explain the emergence of adaptive flexibility. The VS hypothesis, by contrast, seeks the evolutionary cause of versatility in longer intervals of more dramatic change in an organism's survival regime.

The VS hypothesis requires that different individuals in the lineage experience marked inconsistencies in adaptive setting. As it is magnified over time, the disparity in adaptive milieu shapes an overall selective environment that cannot be predicted from the more consistent selective environments of shorter periods. Selective disparity ultimately favors genes that build mechanisms of adaptive versatility. It promotes a process of adaptation to novelty, including settings never previously encountered. The resulting adaptations do not anticipate future conditions (a violation of natural selection theory); rather, their evolution stems from a prior history of major, periodic revision of the adaptive setting.

In VS, therefore, the selective effect is integrated over time. This sets up the situation in which habitat-specific traits end up eventual losers to features that in the past proved successful in novel surroundings. This unusual process thus improves adaptation to long-term environmental dynamics. (See Potts (in press a) for a more detailed discussion and response to challenges.)

By contrast, habitat-specific and seasonality explanations of evolution usually assume the operation of directional selection, in which the fitness results tend to be consistent over the long term. They focus on a specific setting, trend, or properties of variation that recur from generation to generation. The VS hypothesis is thus easily distinguished from both habitat-specific and seasonality hypotheses.

Test implications

Each of these hypotheses has testable implications—that is, a set of expectations regarding

- the general paleoenvironmental record of the late Cenozoic;
- the precise association of hominins and habitats;
- change in the breadth of habitats in which hominins lived;
- the context in which hominin adaptations first became apparent and continued to thrive; and
- the functions or utility of particular adaptive features and trait complexes.

Habitat-specific hypotheses. Global and regional environmental records should show that a particular type of habitat (e.g., woodland, savanna, glacial cold) was either maintained over a prolonged period or developed over time as a trend. Hominin fossils or artifacts, moreover, should be associated consistently with that particular type of past environment or at least a relatively narrow habitat range. The influence of a particular habitat type on adaptation can best be demonstrated in a situation in which alternative habitats were also present (and in which hominins were rare or absent).

The main expectation therefore is that hominins lived in and were especially attracted to a particular set of environmental

conditions. Accordingly, adap should be well suited to those conditions should have first appeared in that type of habitat. Functional adaptations therefore show that those features have properties (e.g., shape, size, biomechanical, or ecological properties) particularly beneficial in the conditions specified by the hypothesis (savanna, woodlands, glacial cold).

Short-term variation (seasonality hypothesis). The main expectations of this hypothesis, distinguishing it from other hypotheses, are that 1) hominins lived in regions of high seasonality, 2) key adaptations occurred on the scale of habitat variation over a lifetime, and 3) large-scale changes have occurred on seasonal to century time scales during significant adaptive change.

Short-term variation may be especially extreme. According to climatologists and North (1991:11), "the sea level rise and the largest climate change we have seen in change in temperatures over North America from winter to summer is far greater than the glacial-interglacial changes in the range of temperatures of the Pleistocene. In reasoning, seasonal cycles represent a wide range of environmental changes that organisms adapt in both temperate (Potts, 1996) and tropical latitudes (Fagan, 1996).

Greenland ice-core records indicate that huge deviations in climate can occur abruptly on a decade-to-decade scale—thus within the lifetime of a human and other long-lived organisms. It is possible that such rapid oscillations in climate shifts on an even shorter scale (e.g., El Niño—characterized by the periodic warming of the Pacific Ocean) can account for the variability in the conditions to which hominins had to adapt. Accordingly, large interannual variability in high seasonality regions should be reflected in the environmental record of hominins.

Variability selection hypothesis suggests a series of

⁶The El Niño cycle, however, may be only a decadal cycle (Sandweiss et al., 1996).

Therefore, the selective effect is over time. This sets up the situation where habitat-specific traits end up responding to features that in the past were successful in novel surroundings. The process thus improves adaptation to long-term environmental dynamics. (I press a) for a more detailed response to challenges.) Habitat-specific and seasonal models of evolution usually assume a model of directional selection, in which results tend to be consistent over the long term. They focus on a single trend, or properties of variation from generation to generation. The hypothesis is thus easily distinguished from both habitat-specific and seasonal hypotheses.

Test implications

Each hypothesis has testable implications—that is, a set of expectations

from the paleoenvironmental record of the Pleistocene;

the association of hominins and

the breadth of habitats in which they lived;

the extent to which hominin adaptations were apparent and continued to

be of utility of particular adaptations and trait complexes.

Seasonal hypothesis. Global and regional environmental records should show that a particular type of habitat (e.g., woodland, glacial cold) was either maintained over a prolonged period or developed a clear trend. Hominin fossils or remains, however, should be associated with that particular type of environment or at least a relatively narrow range. The influence of a particular type of adaptation can be illustrated in a situation in which other habitats were also present (and hominins were rare or absent).

The expectation therefore is that fossils found in and were especially associated with a particular set of environmental

conditions. Accordingly, adaptive features should be well suited to those conditions and should have first appeared in that specific type of habitat. Functional analysis should therefore show that those features had properties (e.g., shape, size, biomechanical, behavioral, or ecological properties) that were particularly beneficial in the environment specified by the hypothesis (e.g., arid savanna, woodlands, glacial cold).

Short-term variation (seasonality) hypothesis. The main expectations of this hypothesis, distinguishing it from the others, are that 1) hominins lived in settings of high seasonality, 2) key adaptations reflect the scale of habitat variation typically faced over a lifetime, and 3) large-scale fluctuations have occurred on seasonal, decade, and century time scales during spans of major adaptive change.

Short-term variation may be quite extreme. According to climatologists Crowley and North (1991:11), "the seasonal cycle is the largest climate change we know of—the change in temperatures over North America from winter to summer is far greater than glacial-interglacial changes in mean annual temperatures of the Pleistocene." By this reasoning, seasonal cycles represent the widest range of environmental change to which organisms adapt in both temperate (Calvin 1996) and tropical latitudes (Foley 1987).

Greenland ice-core records further indicate that huge deviations in climate may occur abruptly on a decade-to-century time scale—thus within the lifetimes of humans and other long-lived organisms. It is possible that such rapid oscillation—and dramatic shifts on an even shorter cycle, such as El Niño—characterized the period of human evolution (Calvin, 1996).⁶ Thus, short-term variation can account for the range of settings to which hominins had to adapt. Accordingly, large interannual variations in high seasonality regions should dominate the environmental record of hominin evolution.

Variability selection hypothesis. The VS hypothesis suggests a series of well-defined

observations that differentiate it from other hypotheses. Long-term global and regional records should show large-scale environmental fluctuation. The degree of environmental change should become larger over long time periods, greatly exceeding the scale of seasonal or lifetime fluctuation. The emergence of key hominin adaptations, moreover, should coincide with spans of enhanced environmental fluctuation. In addition, these adaptations should promote versatile behaviors and responsiveness to habitat diversity and change.

The VS hypothesis also implies a set of expected observations regarding hominin-environment associations in the geologic record. These expectations are best presented in a comparison with habitat-specific explanations, as summarized in Table 3.

Comparison of these two sets of expectations leads to an important point. Paleoclimate records clearly demonstrate that dramatic environmental oscillation occurred over the past 6 million years (Figs. 2–4), a finding that appears to support the VS hypothesis. Change does not mean, however, that the selective environment of hominins (or other organisms) was similarly altered. A given species may track the geographic shifting of key resources as its environment is modified. In this way, an organism can stabilize its selective milieu rather than adapt to novel variations.⁷ Thus, the external environment (such as climate) and the selective environment of an organism may sometimes vary independently (Brandon, 1990). For this reason, habitat-specific explanations of hominin evolution are quite plausible, for they imply that early human populations continued to exploit certain favored habitats despite overall shifts in global and regional environment (Table 3, expectation 1). Alternatively, hominins may have mainly been affected by the overall trend, the average change in environment, and the trend was a more important selective factor on hominins than the variance (range and pace of fluctuation) (Table 3, expectation 2).

⁶The El Niño cycle, however, may be only 5,000 years old (Sandweiss et al., 1996).

⁷Conversely, change in an organism's selective environment (e.g., competitors, predators, disease vectors) may occur independent of climate, tectonics, or other geologic factors that alter habitats.

TABLE 3. Test expectations concerning the geologic association between hominins and paleoenvironments: Habitat-specific versus variability selection hypotheses

Habitat-specific hypotheses		Variability selection hypothesis	
Expectation 1	Over long periods, hominins were tied to a specific habitat type—for example, open savanna (savanna hypothesis), relatively closed habitat (woodland/forest hypothesis), cold steppe or periglacial setting (ice-age hypothesis)	Expectation 4	The oldest hominins occupied a diverse array of habitats (responsible for the emergence of initial adaptations); over time, hominins occupied an ever-wider diversity of environments as they evolved new means of adaptive versatility (correlated with widening environmental extremes manifested over the long term)
Expectation 2	Over long periods, hominins became associated with a new type of habitat (i.e., habitat use changed in a specific direction following the environmental trend of the period) (e.g., increasing hominin presence in open conditions supports the savanna hypothesis, even if earlier hominins were in woodland settings)	Expectation 5	Early in time, habitat use by hominins focused on a specific vegetational setting (or other well-defined environment) but became more diverse later on as the range of environmental fluctuation increased
Expectation 3	In a given stratigraphic interval (within a basin), hominins are correlated with a specific habitat type (requires demonstrating the contemporaneity of different habitat types); over time, this hominin-habitat correlation was either maintained or permanently shifted to a new habitat type	Expectation 6	In any given stratigraphic interval, hominins are found in a specific environmental setting; but in a long stratigraphic section (over long periods of habitat change), the sum total of hominin environments is highly diverse (i.e., hominins persisted through widely fluctuating environments within a locality)

The VS hypothesis differs here. It claims that external variance strongly impacted the selective environment of hominins. It asserts that variable conditions created a wide disparity in adaptive settings over time. This disparity then created an overall selective environment that fostered adaptive change in hominins via the process of variability selection.

The most important factor in testing these expectations or any environmental hypothesis is the detail and precision of data related to paleoenvironments and their association with hominins (fossils or artifacts). With this in mind, I turn to four time intervals in which evidence of hominins and/or paleoenvironments is reasonably detailed in certain localities or regions, sufficient at least for an initial test of the hypotheses defined here.

ENVIRONMENTAL RECORDS AT EARLY HUMAN LOCALITIES

6.0 to 2.5 million years ago

Eastern and southern Africa. Table 4 summarizes environmental reconstructions of ten hominin localities older than 2.5 Ma. These represent the likely contexts of early australopithecids. A diversity of species, however, inhabited these locales: in eastern Af-

rica, *Ardipithecus ramidus* (Aramis), *Australopithecus anamensis* (Kanapoi, Turkana), and *Au. afarensis* (Hadar, Laetoli, Turkana); and in southern Africa, *Au. africanus* (Makapansgat, Sterkfontein). Specimens sometimes attributed to the Hominini are known from Lothagam and Tugen Hills (Hill and Ward, 1988) but lack diagnostic characters related to bipedality or canine reduction. No hominins have yet been recovered from late Miocene and early Pliocene beds at Kanam (Kanam and Homa Formations), though new work provides an outline of the environmental sequence there. Taking all the localities into consideration, Table 4 shows that no single environmental reconstruction applies to the oldest recognized members of the hominin clade or to the geographic regions where they have been found.

Kanapoi, Tugen Hills, Lothagam, Aramis, and Kanam possess sediments between 6 and 4 million years old. Large mammals and isotopic data from Kanapoi, Tugen Hills, and Lothagam suggest that a mosaic of open and closed vegetation typified East Africa during this interval and that a relatively stable mosaic might have persisted for a long time. According to Kingston et al. (1994), a heterogeneous setting composed of a mix-

TABLE 4. African environ

Locality	Age (Ma)	
Sterkfontein	3.5 to 2.5	Closed veg
Makapansgat	3.3 to 3.0	Many com Fossil m Pollen: f Pollen: f
Omo-Turkana	4.0 to 2.5	Dramatic f Dry to woo
Hadar	3.9 to 3.0	Forest/bus plain -
Laetoli	3.8 to 3.5	Open sava Woodlands
Kanapoi	4.2 to 4.0	Mixed veg Dry, open v
Aramis	4.4	Forest-wo
Tugen Hills	5.0 to 2.5	Mixed gras
Kanam	6.1 to 3.5	Closed → c
Lothagam	7.9 to 4.7	Mixed open

¹ References: 1, Clarke and Tobias, 1995; 2, 7, Reed, 1997; 3, Cadman and Rayner, 1988; Bonnefille and Letouzey, 1976; 13, Williams 18, Hay, 1981; 19, Hay, 1987; 20, Leakey and 24, Winkler, 1995; 25, WoldeGabriel et al., 1995; Cerling, 1995.

of C₃ and C₄ plants prevail in Kenya over the past 15.5 my. These data suggest long-term environmental stability and that spatial habitat diversity rather than long-term fluctuation played a role in the origin of bipedality.

With regard to Kanapoi (4.2 Ma), Leakey et al. (1995) similarly suggest that the oldest known bipeds inhabited a mosaic of vegetation. Interpretations of mammal microfauna, however, suggest that Kanapoi's environment was relatively dry around 4 Ma. Although present, extensively wooded trees do not apparently occur (Winkler, 1995).

The bovid, elephant, and equid fossils from Lothagam (7.9 to 4.7 Ma) support a mosaic interpretation. The fossil assemblage is a mixture of riverine forest, woodland, and open grassy patches, although the vegetation is time-averaged over the period, making it difficult to discern any difference between stratigraphic units. An isotopic study of soil carbonate from Lothagam suggests a mixed habitat at Lothagam, with C₃ plants but with C₄ grasses (Leakey et al., 1996; Harris 1995).

At Kanam (6.12–3.5 Ma), the fossils relate to a diverse, spatially heterogeneous environment. Isotopic data plo

hominins and paleoenvironments: hypotheses

Variability selection hypothesis

The oldest hominins occupied a diverse array of habitats (responsible for the emergence of initial adaptations); over time, hominins occupied an ever-wider diversity of environments as they evolved new means of adaptive versatility (correlated with widening environmental extremes manifested over the long term) early in time, habitat use by hominins focused on a specific vegetational setting (or other well-defined environment) but became more diverse later on as the range of environmental fluctuation increased. At any given stratigraphic interval, hominins are found in a specific environmental setting; but in a long stratigraphic section (over long periods of habitat change), the sum total of hominin environments is highly diverse (i.e., hominins persisted through widely fluctuating environments within a locality).

TABLE 4. African environments from late Miocene to Pliocene, prior to 2.5 million years ago

Locality	Age (Ma)	Interpretation	Hypothesis (conditions of early bipedality)	References ¹
Sterkfontein	3.5 to 2.5	Closed vegetation	Climbing adaptation (forest)	1, 2
Makapansgat	3.3 to 3.0	Many competing views		
		Fossil mammals and arthropods	Savanna, woodlands, or forest	3-7
		Pollen: forest/bush → grass/shrub	Fluctuation	8
		Pollen: forest (earliest australopiths)	Adaptation to forest	9
Omo-Turkana	4.0 to 2.5	Dramatic floral change in gallery forest	Forest mosaic or fluctuation	10-13
		Dry to wooded savanna plus gallery forest	Adaptation to the mosaic	14
Hadar	3.9 to 3.0	Forest/bush → open country → grassy/plain → forest/bush	Fluctuation	15-17
Laetoli	3.8 to 3.5	Open savanna with seasonal aridity	Adaptation to savanna	18-21
		Woodlands and wooded savanna	Adaptation to woodland	22
Kanapoi	4.2 to 4.0	Mixed vegetation	Adaptation to the mosaic	23
		Dry, open vegetation (micromammals)	Adaptation to savanna	24
Aramis	4.4	Forest-woodland	Adaptation to forest	25
Tugen Hills	5.0 to 2.5	Mixed grassy woodland	Adaptation to the mosaic	26
Kanam	6.1 to 3.5	Closed → open → closed vegetation	Fluctuation	27
Lothagam	7.9 to 4.7	Mixed open woodland	Adaptation to the mosaic	28, 29

¹ References: 1, Clarke and Tobias, 1995; 2, Berger and Tobias, 1996; 3, deGraff, 1960; 4, Cooke, 1978; 5, Kitching, 1980; 6, Vrba, 1988; 7, Reed, 1997; 8, Cadman and Rayner, 1989; 9, Rayner et al., 1993; 10, Bonnefille and DeChamps, 1983; 11, Bonnefille, 1984; 12, Bonnefille and Letouzey, 1976; 13, Williamson, 1985; 14, Brown, 1981; 15, Johanson et al., 1982; 16, Gray, 1980; 17, Bonnefille, 1995; 18, Hay, 1981; 19, Hay, 1987; 20, Leakey and Harris, 1987; 21, Bonnefille and Riollet, 1987; 22, Andrews, 1989; 23, Leakey et al., 1995; 24, Winkler, 1995; 25, WoldeGabriel et al., 1994; 26, Kingston et al., 1994; 27, Potts et al., 1997; 28, Leakey et al., 1996; 29, Harris and Cerling, 1995.

of C₃ and C₄ plants prevailed in central Kenya over the past 15.5 myr. These data suggest long-term environmental stability, and that spatial habitat diversity (rather than long-term fluctuation) played a strong role in the origin of bipedality.

With regard to Kanapoi (4.2 to 4.0 Ma), Leakey et al. (1995) similarly suggest that the oldest known bipeds inhabited a spatial mosaic of vegetation. Interpretation of the mammal microfauna, however, suggests that Kanapoi's environment was open and relatively dry around 4 Ma. Although trees were present, extensively wooded tracks did not apparently occur (Winkler, 1995).

The bovid, elephant, and equid fauna from Lothagam (7.9 to 4.7 Ma) supports the mosaic interpretation. The fossils suggest a mixture of riverine forest, woodland, and open grassy patches, although the assemblage is time-averaged over a lengthy period, making it difficult to discern the variance between stratigraphic units. Stable isotopic study of soil carbonates also implies a mixed habitat at Lothagam, a prevalence of C₃ plants but with C₄ grasses also present (Leakey et al., 1996; Harris and Cerling, 1995).

At Kanam (6.12-3.5 Ma), fossil vertebrates relate to a diverse, spatially mosaic environment. Isotopic data plotted with fine

stratigraphic resolution give evidence of a temporal oscillation between 30 and 70% C₄ grasses. The data suggest a mixed C₃/C₄ plant community but with nonoverlapping variations through time (Potts et al., 1997). Since hominin fossils have yet to be found in this sequence, it is unclear whether bipeds ever encountered the range of habitat change implied by the isotopic data.

At the Ethiopian site of Aramis (4.4 Ma), fossil wood, abundant seeds of the woodland/forest-dwelling *Canthium*, and the mix of fossil vertebrates (rich in primates and tragelaphine bovids) all point to a more closed habitat (woodland or forest) than is generally recognized at the Kenyan sites (WoldeGabriel et al., 1994). The paleobotanical evidence, which seems particularly important, derives from a carbonate horizon just beneath the pedogenically altered silts that contain *Ardipithecus ramidus* and other fossil vertebrates.

Later, at Laetoli (3.8 to 3.5 Ma), the geologic clues (aeolian tuffs, calcite-rich soils, soil-weathering products) largely point to a dry savanna, where vegetation was at least seasonally insufficient to prevent wind transport of sand-sized ash particles (Hay, 1981, 1987). Interpretation of the fossil pollen samples agrees with this open savanna-grassland interpretation (Bonnefille and Ri-

ecus ramidus (Aramis), *Australopithecus africanus* (Kanapoi, Turkana), *A. africanus* (Hadar, Laetoli, Turkana); southern Africa, *Au. africanus* (Hadar, Sterkfontein). Specimens attributed to the Hominini are Lothagam and Tugen Hills (Hill 1988) but lack diagnostic characters of bipedality or canine reduction. Hominins have yet been recovered from late Pliocene and early Pliocene beds at Kanam and Homa Formations), but work provides an outline of the sequence there. Taking all into consideration, Table 4 suggests a single environmental reconstruction for the oldest recognized hominin clade or to the regions where they have been

Tugen Hills, Lothagam, Aramis, possess sediments between 6 years old. Large mammals and birds from Kanapoi, Tugen Hills, suggest that a mosaic of open vegetation typified East Africa interval and that a relatively might have persisted for a according to Kingston et al. (1994), the setting composed of a mix

ollet, 1987). However, a different reading of the evidence, largely the faunal remains, suggests a more closed, wooded community of mammals, similar to woodland habitats of the Serengeti region today (Andrews, 1989).

Around the same time, 4 to 3 million years ago, Hadar and the Omo-Turkana basin offer evidence of a diverse range of habitats. Stratigraphic analysis of fossil wood, fruit, and pollen (Bonnefille, 1984, 1995; Williamson, 1985) and large mammals (Gray, 1980; Johanson et al., 1982) suggest that considerable fluctuation in climate, vegetation, and available water sources (basin hydrology) occurred over the long term in these areas without clear sign of an aridity trend.

The wide range of environmental interpretations of Pliocene sites, both in eastern and southern Africa (Table 4), depends on the type of geologic evidence, time period, and even the taxonomic group of fossil animals and plants that are assessed in one study or another. This range includes apparent support for a savanna interpretation and for its antithesis, in which tropical forest or woodland is considered the favored environment of early bipeds. At Makapansgat, for example, pollen data examined by Rayner et al. (1993) suggest that *A. africanus* was adapted specifically to forested habitat. Yet an earlier study of fossil pollen from this same site emphasized the "fluctuating climatic and vegetational conditions" in which this species lived (Cadman and Rayner, 1989: 112).

Discussion. Late Miocene and early Pliocene environments in Africa provided the context of the oldest bipedal apes. Information about these environments is ultimately pertinent to the origin of bipedality itself. This issue continues to be one of the most problematic in the study of hominin evolution.

The largest problem in testing environmental hypotheses with data from these localities concerns the poor connection between hominin fossils and paleoenvironments. Linkage in time and space between these two types of data is imprecise. Rarely do samples for paleoenvironmental analysis come from the exact loci and sedimentary environment in which hominin fossils were

originally buried or, based on taphonomic analysis, in which the hominins may actually have lived and died. At a locality like Makapansgat, paleoenvironmental data may come from the same stratigraphic member as fossils of *Australopithecus*, but the amount of time-averaging represented by any member may be very long. Analysis of a single stratigraphic unit may yield an average environment largely irrelevant to the actual environments (and their variance) encountered by early humans. At Laetoli, surface collecting of nearly all of the fossils means that 300,000 years of fossil animals are treated as if they reflect a single community or environment. Arguments about the best or most accurate reconstruction of the Laetoli paleoenvironment are useless without better stratigraphic and analytical control over the data. This same problem applies to Hadar, Kanapoi, Tugen Hills, and most localities.

The evidence reviewed here nonetheless suggests a preliminary interpretation. The body of data does not consistently favor either the savanna or forest adaptation model, even though data from individual localities or stratigraphic levels have been used to defend both interpretations. The presence of *Ar. ramidus* in closed vegetation (at Aramis) coupled with *Au. afarensis* in more open settings later in time (at Hadar and Laetoli) might suggest that the latter evolved the capability of inhabiting more open environments, while *Ardipithecus* was confined to closed woodlands (WoldeGabriel et al., 1994). This interpretation would favor the savanna hypothesis (Table 3, expectation 2). This view can be valid, however, only if eventually more than one *Ar. ramidus* locality is found and closed habitat is determined to have been the domain of other populations of this species.

The combined evidence from all localities indicates that in general the oldest hominins were associated with a diverse range of habitats—forest, woodland, open savanna, and mosaic habitats. Lacking stratigraphic resolution in most of these sequences, it is still evident that hominins experienced a wide range of adaptive conditions at different sites and at different times. Notwithstanding the comparison between Aramis

and Hadar/Laetoli, there does a dominant environmental trend. At some sites, there are hints of fluctuation in vegetation and climate. Combining all the localities also supports this idea on a broad regional scale.

Hence, I have argued previously that hominin bipedality may best be seen as a response to variability selected for (Potts, 1996a,b, in press a). Beyond this evidence, the deep-sea isotopic record shows a dramatic rise in global temperature variability between 6 and 5 Ma, and the variability in each 1 million year interval back to 27 Ma (Potts, in press 2B). The rise is enhanced between 4 and 3 Ma. As Table 4 shows, these reconstructions are also sufficient to be consistent with a rise in environmental fluctuation, essential to the VSD model.

The key to this interpretation rests on the original function of bipedal behavior over the period of 4 Ma. What use was australopithecine bipedality in environments in which it evolved? Later maintained? Based on the latter that a novel form of terrestrial locomotion arose during forest reduction and savanna expansion. The function of australopithecine locomotor structure has been controversial. According to the VSD model, early bipeds were committed to bipedality; their skeletal structure was designed to conduct this form of locomotion effectively (e.g., Lovejoy et al., 1991; and Lovejoy, 1990; Ohman et al., 1991). According to the other camp, bipedality indicates the importance of arboreal locomotion. Terrestrial bipedality was not as effective, and the behavior of the early hominins was largely geared to life in the trees (Stern and Susman, 1983; Susman et al., 1991). The debate largely centers on the degree to which early australopithecines were committed to either arboreal or terrestrial bipedal striding.

That this controversy persists suggests a different adaptive function for bipedality. The two viewpoints can be reconciled to a certain degree by challenging the VSD question. Environmental fluctuations occurred at different times and places, to

ried or, based on taphonomic which the hominins may actu- and died. At a locality like t, paleoenvironmental data may he same stratigraphic member *australopithecus*, but the amount aging represented by any mem- very long. Analysis of a single : unit may yield an average largely irrelevant to the actual s (and their variance) encoun- ly humans. At Laetoli, surface nearly all of the fossils means) years of fossil animals are they reflect a single community ent. Arguments about the best ate reconstruction of the Laetoli ment are useless without bet- phic and analytical control over his same problem applies to poi, Tugen Hills, and most lo-

nce reviewed here nonetheless reliminary interpretation. The a does not consistently favor avanna or forest adaptation though data from individual stratigraphic levels have been nd both interpretations. The *Ar. ramidus* in closed vegetation coupled with *Au. afarensis* in ttings later in time (at Hadar might suggest that the latter capability of inhabiting more ments, while *Ardipithecus* was osed woodlands (WoldeGabriel This interpretation would favor hypothesis (Table 3, expecta- view can be valid, however, only more than one *Ar. ramidus* nd and closed habitat is deter- ve been the domain of other f this species.

ed evidence from all localities t in general the oldest homi- ociated with a diverse range of ast, woodland, open savanna, abitats. Lacking stratigraphic most of these sequences, it is that hominins experienced a adaptive conditions at differ- at different times. Notwith- comparison between Aramis

and Hadar/Laetoli, there does not seem to be a dominant environmental trend in the data. At some sites, there are hints of long-term fluctuation in vegetation and climate. Combining all the localities also seems to support this idea on a broad regional scale.

Hence, I have argued previously that early hominin bipedality may best be explained as a response to variability selection (Potts, 1996a,b, in press a). Beyond the terrestrial evidence, the deep-sea isotopic record shows a dramatic rise in global environmental variability between 6 and 5 Ma relative to the variability in each 1 million year interval back to 27 Ma (Potts, in press a) (see Fig. 2B). The rise is enhanced even more between 4 and 3 Ma. As Table 4 shows, habitat reconstructions are also sufficiently varied to be consistent with a rise in environmental fluctuation, essential to the VS hypothesis.

The key to this interpretation, though, rests on the original functions of bipedal behavior over the period of its origin. Of what use was australopith bipedality in the environments in which it evolved and was later maintained? Based on utility, it makes sense that a novel form of terrestrial locomotion arose during forest reduction and savanna expansion. The function of early australopith locomotor structure has, however, been controversial. According to one camp, early bipeds were committed to terrestrial bipedality; their skeletal structure was designed to conduct this form of locomotion effectively (e.g., Lovejoy et al., 1973; Latimer and Lovejoy, 1990; Ohman et al., 1997). According to the other camp, the overall skeletal structure of Pliocene hominins indicates the importance of arboreal activity. Terrestrial bipedality was not particularly effective, and the behavior of these hominins was largely geared to life in the trees (e.g., Stern and Susman, 1983; Susman and Stern, 1991). The debate largely centers, then, on the degree to which early australopiths were committed to either arboreal climbing or terrestrial bipedal striding.

That this controversy persists, however, suggests a different adaptive explanation. The two viewpoints can be reconciled to a certain degree by challenging the either/or question. Environmental fluctuation led, at different times and places, to settings with

dense stands of trees and larger tracts of open vegetation. Responsiveness to this type of environmental disparity was, over time, a vital aspect of locomotor function. The locomotor system of the earliest hominins, by this interpretation, enabled them to accommodate to the habitat variance. The original functional benefit of bipedality resided in the versatility it afforded as local, prehom- inin populations faced a changing series of vegetation types over time. As a result, the early australopiths possessed a locomotor system that persisted for 2 million years or more, adaptable to the diverse settings that arose in the hominin geographic range between 6 and 2.5 Ma.

In brief, expectations 1 and 3 (Table 3) concerning a habitat-specific interpretation seem to be contradicted even by the poor-resolution data available. Temporal and spatial resolution of hominin-environment associations is too poor either to support or reject expectation 2 (Table 3). The savanna hypothesis (as an explanation of bipedality) would be favored if it could be shown, eventually, that 1) prehomins tended to occupy relatively closed vegetation, 2) the earliest hominins tended to live (and die) in less closed vegetation and, later still, in fairly open habitats, and 3) locomotor and positional functions of early australopiths were (in contrast to the argument above) largely dedicated to terrestrial two-legged walking.

The VS hypothesis, by contrast, does not appear to be contradicted by any aspect of the evidence. However, the sample size of sites, the resolution of time, and the precision of fossil-environment associations are not adequate to test this hypothesis effectively. The oldest bipeds may have inhabited a wide range of habitats (Table 3, expectation 4). In any one time or place, they may have occupied a fairly specific habitat which varied according to the available vegetation (Table 3, expectation 6). The data, though, do not appear to support expectation 5 (Table 3), the expansion of habitat diversity over time.

Despite global and some local evidence of fluctuation, it is quite conceivable that a mosaic of open and closed vegetation (promoted by seasonal variation) favored the origin of bipedality, including a mixture of

terrestrial and arboreal activities in early Pliocene hominins. The key question here concerns the stability of the open/closed mosaic over time. Was the mosaic itself adequate to account for the range of environments to which early Pliocene hominins were adapted? Or was a more extensive range of variability, expressed over longer time periods, crucial to the evolutionary process? This, of course, is not necessarily an either/or issue, as both spatial and temporal variability may have played important roles. The existing data from the 6 to 2.5 Ma time span, however, do not appear to imply habitat stability.

2.3 to 1.7 million years ago

Turkana and Olduvai basins. Dominated by fluvial settings for most of its history, the Turkana basin offers a rich dataset for assessing environmental change associated with early humans of the latest Pliocene. In this period, Turkana (including the Omo region) underwent a series of major paleogeographic changes (Feibel, 1988; Feibel et al., 1991; Brown and Feibel, 1991). During the same time, hominin toolmakers considerably altered their landscape interactions. This is evident in the archeological record from the growing diversity of paleoenvironments in which stone tools were discarded (Rogers et al., 1994).

About 2.3 Ma, a large, meandering river, like the Omo today, occupied the axis of the basin. The river was fed by braided streams that descended from the eastern and western highlands. Archeological sites, which consisted of low-density artifact clusters, were focused where the braided and main river systems met. Proximity to both aspects of the fluvial system was apparently critical in inducing hominins to produce and deposit stone tools. Rocks, which were obtained from the braided, marginal drainages, need not have been transported by toolmakers any great distance, as stream conglomerates were available within several tens of meters up to a few kilometers from the artifact sites (e.g., Lokalalei site: Kibunjia, 1994).

By about 1.9 Ma, the landscape had changed dramatically. The center of the Turkana basin was occupied by a sizable yet fluctuating lake fed from the north by the

proto-Omo River. Artifact concentrations were as low as before, and the choice of raw material was still quite localized, with transport distances possibly much less than 25 km (Rogers et al., 1994). The main difference is that archeological sites were stationed in at least three different contexts. One setting, most similar to earlier times, was at the intersection between braided and axial drainages. The main river itself, some distance from the braided tributaries, was used as a second setting; unlike the earlier period, the proto-Omo river itself was apparently a useful source of lithic raw material. The third setting occurred at the lake margin, where alluvial fans from the western highlands drained into the lake. According to Rogers et al. (1994), archeological remains in this context are the only known Plio-Pleistocene lake-margin sites in the Turkana basin. The fluctuating lake persisted to about 1.7 Ma (Brown and Feibel, 1991). Within the interval 1.8 to 1.7 Ma, a major shift in the isotopic composition of paleosols has been noted, which signifies a likely expansion of open C₄ plant habitat within the Turkana basin (Cerling et al., 1988; Cerling, 1992). This vegetation shift is recorded at the top of the Olduvai geomagnetic subchron, currently estimated to be 1.757 Ma (Cande and Kent, 1992).

By 1.7 Ma, another major paleogeographic shift had occurred. The central lake disappeared, replaced by an unstable fluvial system. A very dynamic series of landscapes ensued. Environments dominated by an axial river alternated with others consisting of intricate expanses of braided streams. This pattern of fluctuation, filling in of channels, followed by further carving of the floodplains, was influenced by massive volcanic activity in the region. Dramatic change occurred as volcanic ash blanketed the terrain occupied by toolmakers. Archeological sites occur in channel, gravel bar, overbank, and floodplain settings—a far greater diversity than in any earlier period, which seems to follow from the temporal fluctuation and greater spatial division of the landscape (Rogers et al., 1994).

The Olduvai basin offers a second important dataset for the latest Pliocene. During this period, the basin was lake-dominated;

many archeological remains in lake-margin settings, a point of contrast to Turkana. The Bed I and lower Bed II at Olduvai are considered to span perhaps bracketed between dates of 1.8 Ma (Hay, 1976a; Walter et al., 1991). The alkaline lake (7–25 km wide) persisted throughout this time; thus, the change was not as dramatic as in the Turkana sequence. Sedimentation, faunal, and pollen studies notwithstanding, to impressive shifts in climate (Hay, 1976a; Cerling, 1992; Hay, 1986; Sikes, 1994; Butcher et al., 1973, 1976; Jaeger, 1977; Bonnefille and Riollet, 1980; 1995).

Three significant transitions in the environmental record are seen in lower Bed II (Fig. 6). Wet, wooded conditions low in Bed II (approximately 1.8 Ma) gave way to more open setting near the top of Bed II. In basal Bed II, there was a relatively moist and wooded habitats. The Lemuta Member at the top of Bed II signals the prevalence of dry conditions and sparse vegetation coverage. Near the Olduvai geomagnetic event (approximately 1.76 to 1.75 Ma), recorded at the base of the Lemuta Member, a marked shift in soil $\delta^{13}C$ and soil moisture (Hay, 1986). Evidently, this was a dramatic change in the percentage of C₄ plants—from 20–40% up to 60%. This setting an open, grassy environment. This shift may be correlated with the change at Turkana (Cerling, 1992). The conditions of the Lemuta Member are estimated to have lasted perhaps 100 kyr (Hay, 1976a).

Stone tool sites—both concentrated and scattered—occur throughout the sequence. This suggests that toolmakers had the means to cope with the changes they faced. Averaged over the sequence, there was one major environmental transition every 33–50 kyr, which is the range of the 41 kyr periodicity of orbital obliquity. Later, in upper Bed IV times, the lacustrine system was disrupted, and numerous chan-

River. Artifact concentrations were as before, and the choice of raw materials was still quite localized, with transceses possibly much less than 25 km (Hay et al., 1994). The main difference between archaeological sites were stationed in three different contexts. One setting similar to earlier times, was at the junction between braided and axial channels. The main river itself, some distance from the braided tributaries, was used as a fluvial setting; unlike the earlier pebble sources, the Omo river itself was apparently a major source of lithic raw material. Fluvial setting occurred at the lake margins, where alluvial fans from the western basin drained into the lake. According to Hay et al. (1994), archaeological remains in this context are the only known lake-margin sites in the Turkana basin. The fluctuating lake persisted between 1.8 and 1.7 Ma (Brown and Feibel, 1991). In the interval 1.8 to 1.7 Ma, a major change in the isotopic composition of paleosols occurred, which signifies a likely transition from open C₄ plant habitat within the basin (Cerling et al., 1988; Cerling and Hay, 1992). This vegetation shift is reported at the top of the Olduvai geomagnetic event, currently estimated to be 1.757 Ma (Kent, 1992).

Another major paleogeographic change occurred. The central lake disappeared, replaced by an unstable fluvial system of dynamic series of landscapes and environments dominated by an axial channel, braided streams. This configuration, filling in of channels, and further carving of the floodplains, influenced by massive volcanic ash in the region. Dramatic change in volcanic ash blanketed the terrain and toolmakers. Archeological sites in gravel, gravel bar, overbank, and floodplains—a far greater diversity than in the earlier period, which seems to be the temporal fluctuation and spatial division of the landscape (Hay et al., 1994).

The basin offers a second important context for the latest Pliocene. During this time the basin was lake-dominated;

many archeological remains are preserved in lake-margin settings, a point of considerable contrast to Turkana. The sediments of Bed I and lower Bed II at Olduvai (Fig. 6) are considered to span perhaps 50–100 kyr, bracketed between dates of 1.9 and 1.7 Ma (Hay, 1976a; Walter et al., 1991). A small alkaline lake (7–25 km wide) persisted throughout this time; thus, hydrological change was not as dramatic as in the longer Turkana sequence. Sedimentary, isotopic, faunal, and pollen studies nonetheless point to impressive shifts in climate and vegetation (Hay, 1976a; Cerling, 1992; Cerling and Hay, 1986; Sikes, 1994; Butler and Greenwood, 1973, 1976; Jaeger, 1976; Potts, 1988; Bonnefille and Riollet, 1980; Bonnefille, 1995).

Three significant transitions are apparent in the environmental record of Bed I and lower Bed II (Fig. 6). Wet, marshy, and wooded conditions low in Bed I (approximately 1.8 Ma) gave way to aridity and a more open setting near the top of this unit. In basal Bed II, there was a return to more moist and wooded habitats. Finally, the Lemuta Member at the top of lower Bed II signals the prevalence of dry conditions with sparse vegetation coverage. Near the end of the Olduvai geomagnetic event (approximately 1.76 to 1.75 Ma), recorded near the base of the Lemuta Member, there was a marked shift in soil $\delta^{13}\text{C}$ and $\delta^{18}\text{O}$ (Cerling and Hay, 1986). Evidently, this reflects a dramatic change in the percentage of C₄ plants—from 20–40% up to 60–80%, representing an open, grassy environment. This shift may be correlated with the similar one at Turkana (Cerling, 1992). The aridity conditions of the Lemuta Member are estimated to have lasted perhaps 50 kyr (Hay, 1976a).

Stone tool sites—both concentrations and scatters of artifacts—occur throughout the sequence. This suggests that Oldowan toolmakers had the means to adjust to the changes they faced. Averaged over the sequence, there was one major environmental transition every 33–50 kyr, which is within the range of the 41 kyr periodicity related to orbital obliquity. Later, in upper Bed II to Bed IV times, the lacustrine system was disrupted, and numerous changes in fluvial

hydrology and terrain took place in response to tectonic and climatic influences (Hay, 1976a).

Discussion. Two important developments in this time span were the origin of *Homo ergaster* (early African *H. erectus*), apparently by 1.88 Ma,⁸ and expansion of the ranging patterns of the toolmakers. With body size and limb proportions similar to modern humans, *H. ergaster* was an endurance-oriented biped whose skeleton absorbed high mechanical stresses probably related to locomotion (Ruff et al., 1993). With the Nariokotome skeleton (KNM-WT-15000) as a guide, body shape was linear and adapted to heat stress, typical of modern humans from hot, dry, tropical areas. Since it was not well adapted to relatively closed, wet environments, *H. ergaster* may have marked a transition in the climatic adaptation of early hominins (Ruff and Walker, 1993; Ruff, 1991).

The Nariokotome skeleton (approximately 1.50–1.55 Ma) postdates the dramatic shift to an arid, hot climate signaled in the Turkana and Olduvai sequences at about 1.75 Ma. In this regard, the climate-sensitive shape of this particular individual makes sense. Stature estimates based on other fossils from Turkana further suggest that the transition to tall, linear body form (\bar{x} = 170 cm, n = 6) had occurred by 1.70 Ma, whereas individuals who lived about 1.88 Ma (represented by fossils ER 1472, 1481, and 3728) were significantly shorter (\bar{x} = 147 cm, n = 3) (Ruff and Walker, 1993). In general, then, evidence for an adaptive shift in body form is well correlated with or immediately follows evidence of a major shift to hot, open habitat.

The first appearance of *H. ergaster*, however, is perhaps 130 kyr older than this climatic event. An arid interval slightly older than the major environmental shift seems to be recorded in upper Bed I Olduvai (Fig. 6). Pollen analysis suggests that this environment supported mainly small herbaceous plants rather than trees (Bonnefille and Riollet, 1980). Yet this environment is no

⁸Based on occipital specimen KNM-ER-2598 from the KBS Member of the Koobi Fora Formation (Rightmire, 1991; Wood, 1991).

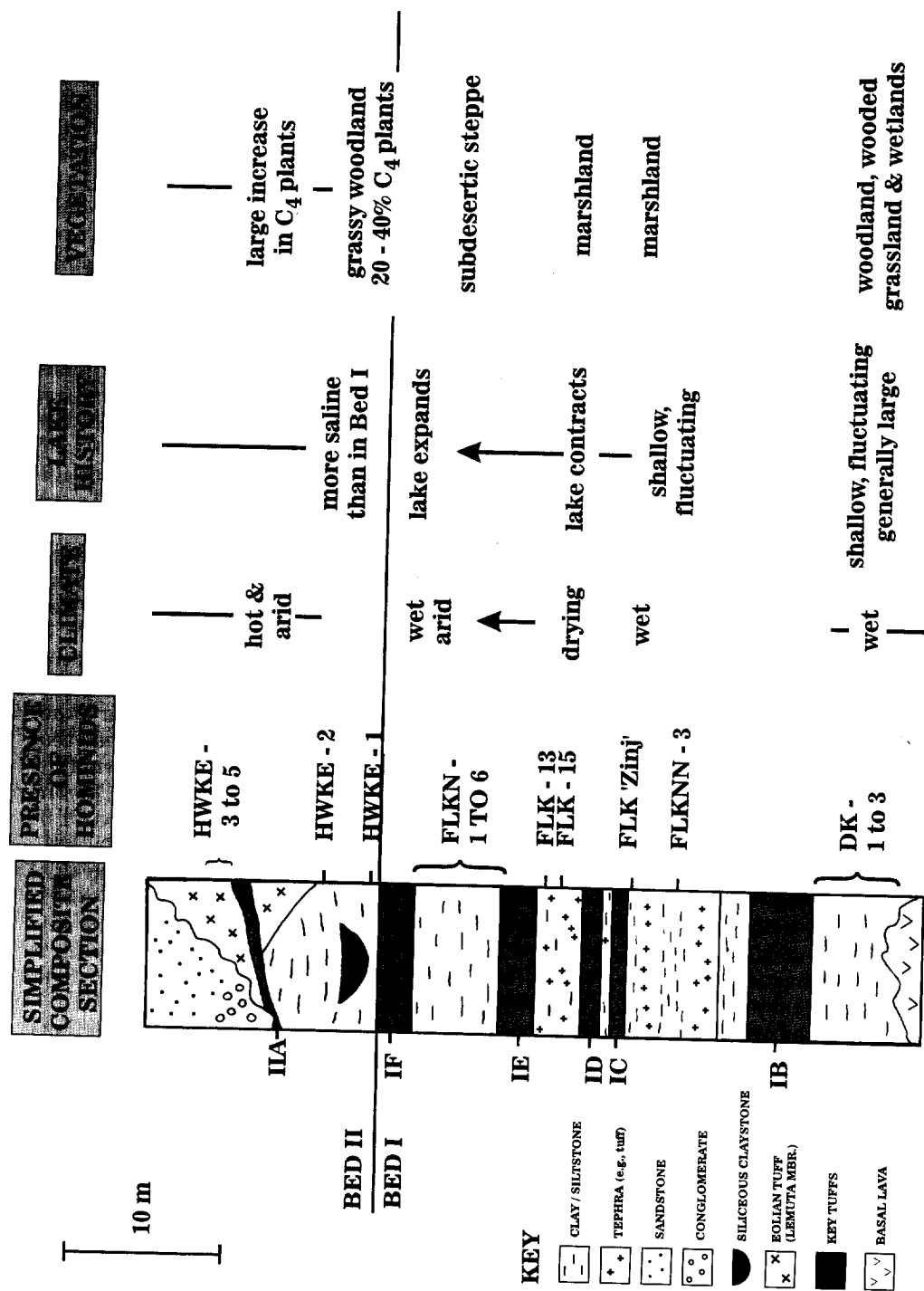


Fig. 6. Composite record of environmental changes in Bed I and Lower Bed II, Olduvai Basin, East Africa.

older than 1.8 Ma (Walter et al. 1988) after the first appearance datum of *Homo*. One explanation is that the shift in body form was decoupled from the shift in body form, evident also in the climate of modern humans. If, on the other hand, the further discoveries of postcranial remains indicate that body form changed in the period before 1.8 Ma, the adaptive significance of the most notable grassland expansion reported so far in the East African Pliocene record.

The second key development in the Pliocene (2.3 to 1.7 Ma) is reflected by a number of visible behaviors related to hominid stone transport. A significant concern is the temporal and geographic overlap of potentially multiple species. It is not possible, except in a few cases, to plead to unsupported assumptions about which species was/were responsible for the stone tools deposited in a particular site or place. Overlap of possible sites of *Homo*, as well as the presence of *Paranthropus*, underscores the complexity of the problem. Thus, in this period of the Pliocene, paleoanthropologists can do little more than make observations about general trends—overall shifts in archaic hominid forms independent of how species were apportioned to lineages. The evidence for this affair is less than ideal for a detailed analysis. But observations of the Pliocene allow important changes in behavior patterns to be identified, which may be correlated with the rise of new taxa. If these are not correlated, general trends in shifts are important to identify in the study of hominin evolutionary history.

During the late Pliocene, Olduvai was conservative. The major changes concerned the environment. The stone tools which were used at Olduvai and Turkana and Olduvai basins, and the long transport distances increased slightly. The artifacts were left in a much greater variety of environments by the end of the Pliocene compared to its beginning (Rogers and Potts, in press b). In addition, the presence of animal tissues intensified. The archaeological sites manifest obvious changes as a result of hominins obtaining

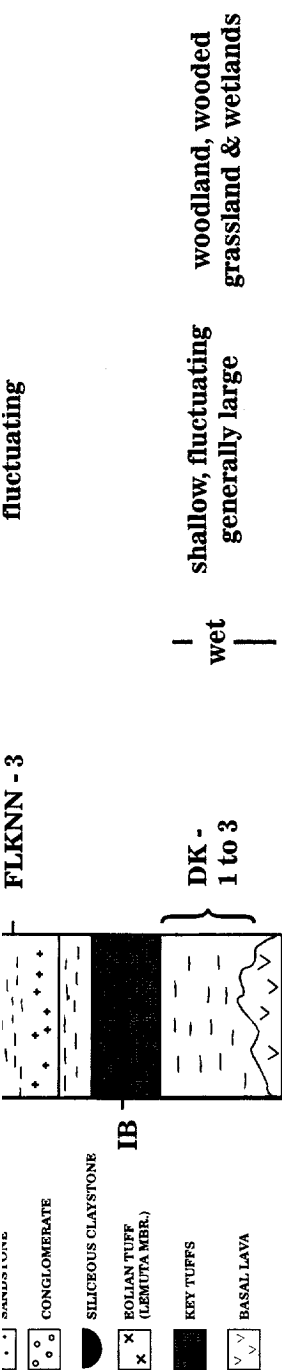


Fig. 6. Composite record of environmental change in Bed I and lower Bed II, Olduvai Gorge (northern Tanzania), approximately 1.85 to 1.75 Ma, based on interpretation of sedimentary, mineralogical, palynological, stable isotopic and faunal evidence. The presence of hominins is indicated by Oldowan archaeological levels. See text for references.

older than 1.8 Ma (Walter et al., 1991), still after the first appearance datum of *H. ergaster*. One explanation is that the adaptive shift in body form was decoupled from speciation, evident also in the climatic adaptation of modern humans. If, on the other hand, further discoveries of postcranial bones indicate that body form changed in this species before 1.8 Ma, the adaptive shift preceded the most notable grassland expansion discovered so far in the East African Plio-Pleistocene record.

The second key development in the period 2.3 to 1.7 Ma is reflected by archeologically visible behaviors related to habitat use and stone transport. A significant problem here concerns the temporal and geographic overlap of potentially multiple species of toolmakers. It is not possible, except by special pleading to unsupported assumptions, to say which species was/were responsible for the stone tools deposited in any given stratum or place. Overlap of possibly three lineages of *Homo*, as well as the presence of *Paranthropus*, underscores the problem, and at present there is no obvious solution. Thus, in this period of the Plio-Pleistocene, paleoanthropologists can do no more than make observations about generic stone toolmakers—overall shifts in archeological patterns independent of how specific behaviors were apportioned to lineages. This state of affairs is less than ideal for evolutionary analysis. But observations of this sort do allow important changes in behavioral strategies to be identified, which may be correlatable with the rise of new taxa. Even when they are not correlated, generic behavioral shifts are important to identify in an analysis of hominin evolutionary history.

During the late Pliocene, Oldowan flaking was conservative. The main behavioral changes concerned the environments in which stone tools were used and left. In the Turkana and Olduvai basins, stone transport distances increased slightly, and artifacts were left in a much greater diversity of environments by the end of this period compared to its beginning (Rogers et al., 1994; Potts, in press b). In addition, the processing of animal tissues intensified. Bones from archeological sites manifest obvious damage as a result of hominins obtaining meat and

marrow from large animals (>30 kg) (e.g., Bunn and Kroll, 1986; Potts, 1988; Blumenschine, 1995; Monahan, 1996).

As noted above, these changes took place at Turkana in a dynamic series of environments. During a period of landscape instability (approximately 1.9 to 1.5 Ma), toolmakers became less tethered to local rock sources and particular habitats. They carried stones farther and made clusters of tools in more diverse areas of the landscape. The favored areas included both old and new habitats (e.g., near the axial channel and on fluvial floodplains). The evidence thus points to an expansion in landscape use rather than a directional shift.

The toolmakers of Bed I Olduvai tended to use stone sources within the confines of the lake floodplain. Transport distances rarely exceeded 3 km (Leakey, 1971; Hay, 1976a). After a series of environmental fluctuations, the toolmakers of middle Bed II expanded their range to depositional environments both within and beyond the immediate lake-margin area. Stone sources outside the lake margin were also newly exploited. These developments at Olduvai, then, parallel those in the Turkana basin.

At both localities, toolmakers were active through substantial shifts in environment and were present in arid, moist, warm, cool, more wooded, more open, lake-dominated, and fluvial-dominated phases. This suggests that Oldowan toolmakers could accommodate to periodic shifts in climate, basin hydrology, and vegetation. The persistence of hominin toolmakers and their eventual expansion into a greater range of habitats are consistent with the VS hypothesis. In this light, the transport of resources over longer distances, occupation of a wider habitat range, and intensification of animal food exploitation may represent means of dealing with large changes in the distribution of habitats, water, food, and other necessities. If this interpretation is correct, these behavioral changes can be considered adaptations to environmental instability rather than to any one specific type of habitat (e.g., woodland) or directional trend (e.g., increasingly arid savanna).

1 million to 250,000 years ago

Ologesailie basin. Located in the rift valley of southern Kenya, Ologesailie is a Pleistocene lake basin well known for dense accumulations of Acheulean stone bifaces (Isaac, 1977) and a well-calibrated record of fossil mammals and environmental change from about 1.2 Ma to 49 ka (Isaac, 1978; Owen and Renaut, 1981; Potts, 1989, 1994, 1996a; Deino and Potts, 1990; Tauxe et al., 1992; Potts et al., in press). The main portion of the Ologesailie Formation, comprising 14 members, is dated between >992 ka and 493 ka, a span of about 500,000 years. The geologic sequence consists of lake diatomites, associated floodplain and fluvial sediments, and tephra.

Figure 7 depicts a composite stratigraphic section of the Ologesailie Formation (based on observations by R.M. Shackleton, G.L. Isaac, A.K. Behrensmeyer, and R. Potts). It also indicates the stratigraphic position and relative concentration of stone artifacts as determined by recent research in the region. The illustration shows, in general terms, the periods of stability and change in the Ologesailie basin and enables an estimate of the rate of major environmental revisions in different parts of the stratigraphic section. The datable sequence can be divided into five main intervals. Several significant changes are obvious in each interval (see Fig. 7 for details).

- Members 1-5 (992 to 974 ka). Covering approximately 18 kyr, five major remodelings of the landscape can be documented after the lake became established (Member 1). These changes affected basinwide hydrology in ways that would have altered the distribution of water-dependent plants and animals.
- Member 6/7 (974 to 780 ka). This part of the section records three major landscape changes. Toolmakers interacted with a series of fluvial, fluctuating lake-margin and stable, vegetated environments. From the dated pumice in Member 5 to the Brunhes/Matuyama boundary at the top of Member 7, a span of approximately 194 kyr is represented. Most of this time is taken by upper Member 7 soil formation (Potts et al., in press).

- Members 8 and 9 (780 to 662 ka). Three major shifts in the depositional and hydrological regime of the basin are recorded in this period of about 118 kyr.
- Members 10-12 (662 to 601 ka). In a span of 61 kyr, three dramatic environmental changes occurred involving the disappearance, reappearance, and expansion of the lake.
- Members 13 and 14 (601 to 493 ka). In this section, covering an estimated 108 kyr, two major environmental shifts are inferred, which correspond to the two members originally recognized by Shackleton (1978).

Artifacts occur throughout the entire section. There is no consistent association between the density of stone artifacts (a partial measure of the level of hominin activity) and specific kinds of depositional environment or hydrological regime. Toolmakers did not occupy the basin continuously, but they left evidence of their activity in fluvial and lacustrine settings and at times when the lake was large, small, or not apparent at all. Analysis of paleosol stable isotopes by N. Sikes (Sikes et al., 1997, in press, and in preparation) has also documented change in vegetation, including a grass-dominated open-savanna setting in upper Member 1 and more closed, bushland conditions in later members. Overall, vegetation was more open than in the period prior to 1 Ma, as documented at other East African sites. Based on isotopic data from Ologesailie and Olduvai, Cerling (1992) infers that grasslands became a persistent part of East African environments sometime after 1 Ma, perhaps as late as 600 ka. Even within this more open setting, extensive and recurrent alteration of hydrology and landscape features was the dominant environmental signal of the Ologesailie Formation. Modifications occurred in episodes several thousands to tens of thousands of years apart, elicited by climatic, tectonic, and volcanological causes.

Zhoukoudian, the Loess Plateau, and Bose basin, China. Outside of Africa, hominin localities with lengthy stratigraphic records (>500,000 years) and well-calibrated

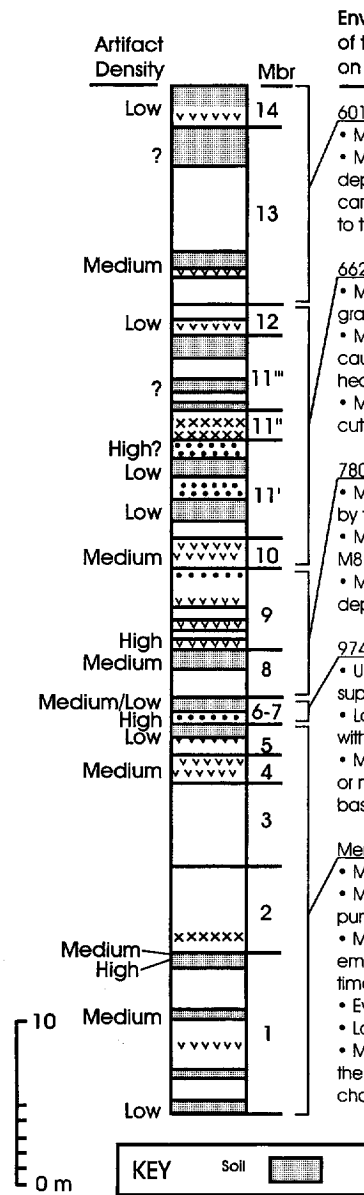


Fig. 7. Major environmental c Kenya, 992 to 493 ka, based on li strata is indicated in relative term

brated environmental sequel extremely rare. One of the few th to meeting these two criteria dian, the famed Peking Man (A cave, southwest of Beijing in no A section over 40 m thick at Locality 1 has been divided in

8 and 9 (780 to 662 ka). Three
ts in the depositional and hydro-
time of the basin are recorded in
d of about 118 kyr.

10-12 (662 to 601 ka). In a span
three dramatic environmental
occurred involving the disappear-
appearance, and expansion of the

13 and 14 (601 to 493 ka). In
on, covering an estimated 108
major environmental shifts are
which correspond to the two
originally recognized by Shack-
B).

occur throughout the entire sec-
s no consistent association be-
sity of stone artifacts (a part
of the level of hominin activity)

kinds of depositional environ-
nological regime. Toolmakers
y the basin continuously, but
ence of their activity in fluvial
e settings and at times when

arge, small, or not apparent at
f paleosol stable isotopes by N.
et al., 1997, in press, and in
as also documented change in

ncluding a grass-dominated
setting in upper Member 1
osed, bushland conditions in
s. Overall, vegetation was more

the period prior to 1 Ma, as
at other East African sites.
pic data from Ologresailie and
ing (1992) infers that grass-
a persistent part of East Afri-

ents sometime after 1 Ma,
e as 600 ka. Even within this
ting, extensive and recurrent

hydrology and landscape fea-
dominant environmental sig-
gesailie Formation. Modifica-
in-episodes several thousands
sands of years apart, elicited

tectonic, and volcanological

n, the Loess Plateau, and
China. Outside of Africa,
ties with lengthy stratigraphic
(0,000 years) and well-cali-

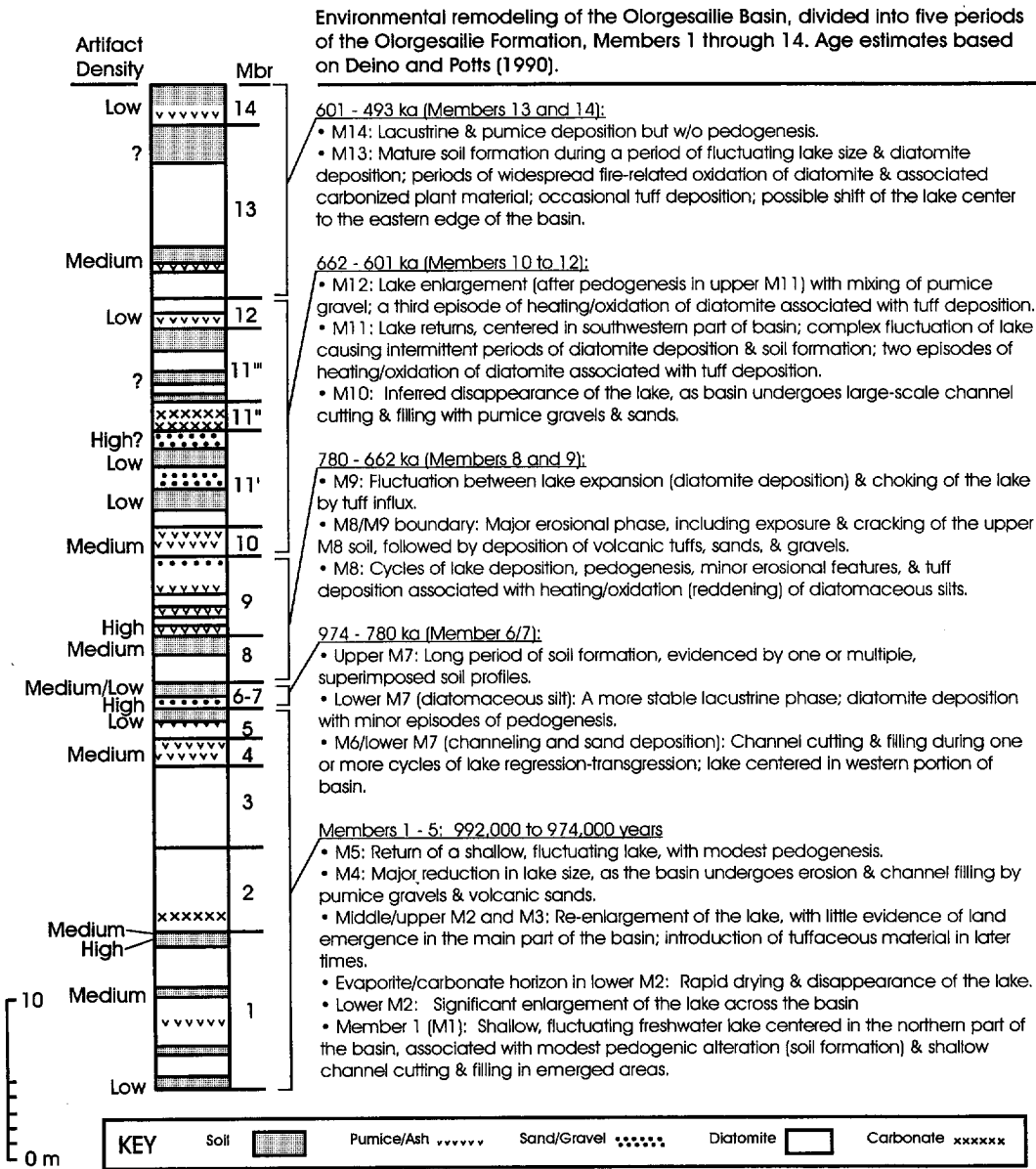


Fig. 7. Major environmental changes recorded in 14 members of the Ologresailie Formation (southern Kenya), 992 to 493 ka, based on lithology and diatoms. The concentration of stone tools within particular strata is indicated in relative terms: high, medium, and low.

brated environmental sequences are extremely rare. One of the few that come close to meeting these two criteria is Zhoukoudian, the famed Peking Man (*Homo erectus*) cave, southwest of Beijing in northern China. A section over 40 m thick at Zhoukoudian Locality 1 has been divided into 18 strati-

graphic units, though sedimentation appears to have been largely uninterrupted. This section ranges from older than 780 ka at the base (layers 13-18) to about 230 ka (based on uranium series analysis) near the top (layers 1-3). Between 1927 and 1982, hominin fossils and stone artifacts were

recovered from layers 10 through 2, covering an estimated time range of 460 to 230 ka. *H. erectus* fossils are known from layers 2, 4, 8, and 10. Definite stone artifacts derive from layers 3–10, with the exception of layer 5 (Black et al., 1933; Jia and Huang, 1990; Binford and Ho, 1985).

A variety of views has been offered about the paleoenvironments of Zhoukoudian based on Locality 1. Mammalian fossils excavated from each layer provide a rudimentary dataset but demonstrate convincingly that substantial environmental change occurred during the period of *H. erectus*'s presence in or near the cave. According to Xu and Ouyang (1982), species that signal a cool, grassland habitat outnumber forest taxa in layers 11 and 10. Layers 9 and 8 are decidedly different: grassland rodents are absent, and forest mammals dominate the assemblage, indicating a change to a warm, humid environment. Slightly colder conditions prevailed in the time of layers 7 and 6, and a warm, humid fauna reappeared in the span of layer 5. Layer 4 contains a cold-weather mammalian fauna, with a predominance of grassland taxa. Finally, a cool, grassland-forest mosaic prevailed in layer 3 times. Xu and Ouyang (1982) consider this sequence to match up with $\delta^{18}\text{O}$ stages 12 through 8, which implies that the conditions at Zhoukoudian were affected by the phases of global cooling-warming and evaporation reflected in the deep-sea oxygen isotope curve. Based on Zhoukoudian sediments, fossil pollen, and fauna, Liu (1983) supports this idea and notes that cold-warm fluctuations intensified during the middle Pleistocene. Jia and Huang (1990), however, disagree with this conclusion. Their view of the mammalian fauna is that a single cool-warm-cool cycle is indicated between layers 11 and 1 and that in general all levels included a mixture of warm- and cool-adapted taxa. According to Jia and Huang (1990), most of the mammalian remains from Zhoukoudian belong to species that were very adaptable to climatic change.

To the south and west of Zhoukoudian is the Loess Plateau, on which thick loess deposits are distributed over an area of 274,000 km² (Liu, 1988). Although no hominin remains have, to my knowledge, been recov-

ered from the loess deposits, hominin localities such as Lantian, Dali, and Dingcun are situated in the loess region.

As reviewed earlier, China's loess sequence furnishes a record of environmental change over the past 2.4 myr. Extensive fluctuation in vegetation, moisture, and temperature characterized this region of north-central China (Fig. 4). Over the past 1 million years or so, loess accumulated uninterrupted for 40 kyr or more on at least six occasions, beginning approximately 1,020 ka, 830 ka, 650 ka, 480 ka, 180 ka, and 75 ka (Kukla and An, 1989). (According to data illustrated in Fig. 4, the earliest of these episodes may have entailed considerable fluctuation.) The loessic intervals, which represented dry, relatively treeless habitat, were interspersed with soil formation periods in which dry to moist forest prevailed.

By contrast, southern China is generally believed to have had an extremely stable Pleistocene climate. Red lateritic soils occur throughout much of this region and into Southeast Asia and India. The laterites range from a few meters to over 10 m in thickness, and their rather uniform appearance has been taken to imply a static Pleistocene environment (e.g., Teilhard de Chardin et al., 1935; Movius, 1969).

This characterization, however, appears to be incorrect. Based on recent work in the Bose basin, Guangxi Autonomous Region, an 8 m thick laterite containing stone tools (dated approximately 730 ka) exhibits strong cyclicity of clay, heavy minerals, and other sediments (possibly loess) when examined on a microstratigraphic scale (10 cm intervals) (Huang and Potts, in preparation). The Pleistocene red soils of south China, in fact, appear to have formed as part of a climatic cycle linked to the loess-paleosol cycles to the north (Zhu et al., 1995). Furthermore, analysis of fossil pollen obtained from cores drilled in the South China Sea indicates recurrent north-south migration of tropical and subtropical vegetation zones through southern China during the Quaternary (Wang et al., 1991). Together, these lines of evidence suggest that middle and late Pleistocene inhabitants of South China, like hominin populations in other parts of the world,

faced a significant range of environmental variability over time.

Discussion. Several evolutionary changes occurred in hominins over the past 2.4 million years. An increase in relative brain size among the most prominent from this standpoint, and it is interesting to note how environmental change may have influenced it. Rapid encephalization in hominins occurred during the middle Pleistocene, between 780 and 130 ka (Ruff, Aiello and Wheeler, 1995). The evidence, moreover, that cognitive and behavioral competence expanded during this same interval. This may include hearths and cooking (Kretzoi and Dobosi, 1990), more well-designed spears (Thieme, 1992), logical control over speech (Kay, 1997), occupation of high latitudes (Klein, 1997), and possibly ways of erect habitations (Morwood et al., 1997). It is clear what parts of this cognitive package were possessed by early hominins at Olorgesailie, Zhoukoudian, or other sites. But as these localities offer no continuous stratigraphic records for this period, they provide a way to assess the environmental changes faced by certain hominin populations during brain size and behavior evolution.

None of these records lends support to the habitat-specific explanations for the adaptive change. Substantial environmental shifts, local to global in scale, over the past 1 million years were manifested over 10⁴–10⁵ years. At Olorgesailie, revisions of basin hydrology, climate, and depositional environments between 992 and 493 Ma, and about 31 kyr between each transition, distribution is uneven, however, with intervals of about 3.6, 20, 39, and 50 kyr between transitions for different stratigraphic sections. Since rates were neither constant nor uniform (e.g., erosional phases at the end of M8 and M9), these estimates do not represent actual periodicities. Yet they do suggest a large-scale revamping of the environment, greatly exceeding the types of oscillations, took place

loess deposits, hominin localities in the Lantian, Dali, and Dingcun are in the loess region.

Earlier, China's loess sequence is a record of environmental change over the past 2.4 myr. Extensive fluctuations in moisture, and temperature in this region of north-central China. Over the past 1 million years, the loess accumulated uninterrupted for the first time on at least six occasions, approximately 1,020 ka, 830 ka, 630 ka, 180 ka, and 75 ka (Kukla and Potts, 1997). According to data illustrated in Figure 8, the earliest of these episodes may have involved considerable fluctuation. The loess, which represented dry, relatively open habitat, were interspersed with periods in which dry to semi-arid conditions prevailed.

In southern China is generally considered to have had an extremely stable climate. Red lateritic soils occur throughout much of this region and into Southeast Asia and India. The laterites range in thickness to over 10 m in thickness, and their uniform appearance has led to the implication of a static Pleistocene climate (e.g., Teilhard de Chardin and Potts, 1969).

Characterization, however, appears to be based on recent work in the Guangxi Autonomous Region, where a laterite containing stone tools (approximately 730 ka) exhibits strong weathering, heavy minerals, and other characteristics (possibly loess) when examined on a stratigraphic scale (10 cm intervals; Potts, in preparation). The red soils of south China, in fact, were formed as part of a climatic transition to the loess-paleosol cycles to the north (Potts et al., 1995). Furthermore, pollen obtained from cores in the South China Sea indicates a north-south migration of tropical and subtropical vegetation zones through southern China during the Quaternary (Potts, 1991). Together, these lines of evidence suggest that middle and late Pleistocene conditions in South China, like hominins in other parts of the world,

faced a significant range of environmental variability over time.

Discussion. Several evolutionary changes occurred in hominins over the past 1 million years. An increase in relative brain size was among the most prominent from an adaptive standpoint, and it is interesting to examine how environmental change might relate to it. Rapid encephalization in hominins occurred during the middle Pleistocene, between 780 and 130 ka (Ruff et al., 1997; Aiello and Wheeler, 1995). There is growing evidence, moreover, that cognitive and behavioral competence expanded in hominins during this same interval. This evidence may include hearths and control of fire (Kretzoi and Dobosi, 1990), manufacture of well-designed spears (Thieme, 1997), neurological control over speech (Kay et al., 1998), occupation of high latitudes (Waters et al., 1997), and possibly ways of enabling island habitation (Morwood et al., 1998). It is unclear what parts of this cognitive/behavioral package were possessed by early humans of Olorgesailie, Zhoukoudian, or central China. But as these localities offer among the best stratigraphic records for this period, they provide a way to assess the environments faced by certain hominin populations as brain size and behavior evolved.

None of these records lends support to habitat-specific explanations of hominin adaptive change. Substantial environmental shifts, local to global in scale, occurred over the past 1 million years. Large-scale changes were manifested over periods of 10^4 – 10^5 years. At Olorgesailie, 16 major revisions of basin hydrology, paleogeography, and depositional environment occurred between 992 and 493 Ma, an average of about 31 kyr between each transition. The distribution is uneven, however, with mean intervals of about 3.6, 20, 39, 54, and 65 kyr between transitions for different parts of the stratigraphic section. Since depositional rates were neither constant nor continuous (e.g., erosional phases at the base of M6/7 and M9), these estimates do not represent actual periodicities. Yet they do imply that large-scale revamping of the terrain and environment, greatly exceeding seasonal types of oscillations, took place over lengthy

periods of time. In each record examined here, long-term modifications presented a much more varied, complexly changing series of adaptive conditions at different times than any one population would have faced over seasonal or interannual periods. These points are at odds with the expectations of the seasonality and habitat-specific hypotheses and are consistent with the idea of variability selection (Potts, in press a,b).

140,000 to 50,000 Years Ago

Combe Grenal, France. The rock shelter at Combe Grenal, excavated by Bordes (Bordes et al., 1966), provides one of the longest late Pleistocene sequences in Europe and the most complete record of environmental change in southwestern France between 140 and 50 ka (Laville et al., 1980; Mellars, 1996). Nearly 13 m thick, the sediments represent the fill of a small cave, which were divided during excavation into 64 archeological layers. Figure 8 illustrates two datasets, the percentage of arboreal pollen and relative abundance of two cervid species, that serve as measures of climatic conditions. These are displayed in relation to the lithic industries deposited in the shallow cave by Middle Paleolithic toolmakers. Although Bordes (1961) believed the diversity of industries reflected different cultural traditions, others interpret the variations in terms of different activities, different phases of stone reduction, or temporal phases of a single cultural tradition. It is generally believed that populations of Neanderthals were responsible for these varied stone tool assemblages.

The Combe Grenal record documents extensive changes in environment, which are summarized by Mellars (1996).

1. Corresponding to $\delta^{18}\text{O}$ stage 6, layers 64 to 56 reflect severe glacial conditions. An extremely cold, dry, open climate is signaled by sedimentary frost cracking with little chemical weathering, large percentages of reindeer (92–97% of all ungulates [not represented in Fig. 8B]), and consistently low levels of tree pollen, most of which is pine.
2. A hiatus is then represented by heavy weathering and soil formation of earlier deposits. As no new sediments were laid

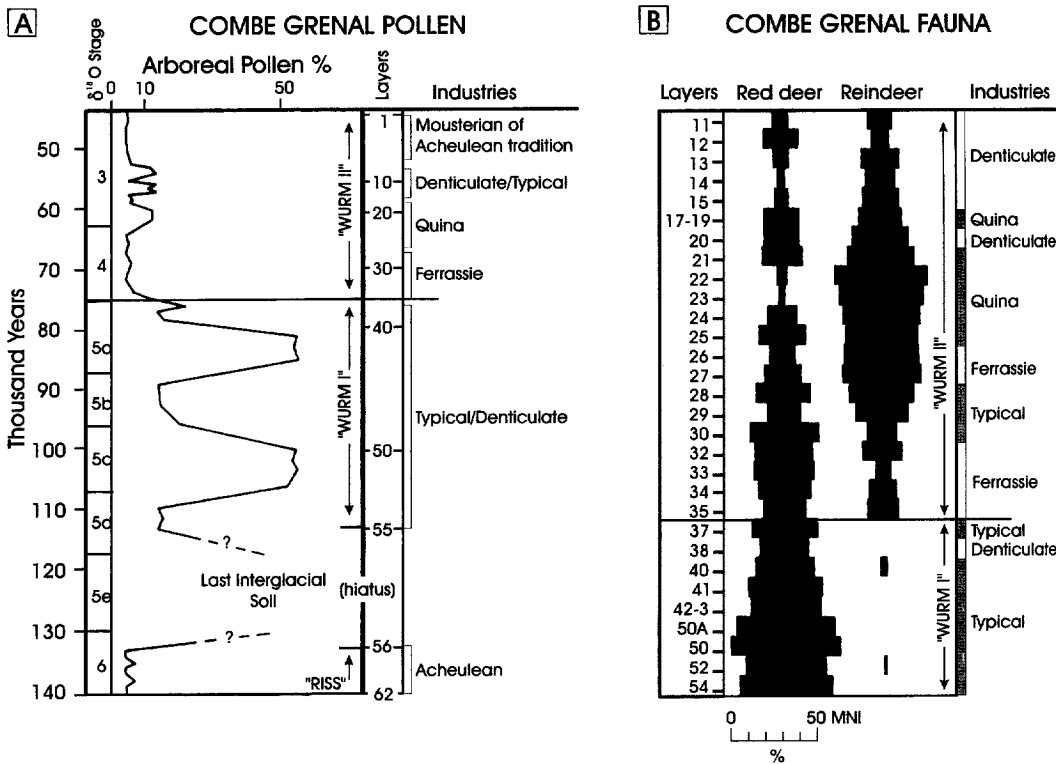


Fig. 8. **A:** Percentage of arboreal pollen in layers 1–62 at Combe Grenal (France), 140 to 50 ka, and the presence of hominins indicated by lithic industries in the same layers. **B:** Changes in the relative percentage (minimum number of individuals) of red deer and reindeer in layers 55 to 10 at Combe Grenal (approximately 115 to 55 ka) and associated lithic industries. Based on Bordes et al. (1966) and Chase (1986). (Reproduced from Mellars, 1996, with permission of the publisher.)

down, fauna, artifacts, and pollen representing this period are absent. Correlation with the warm, humid conditions of the last interglacial, lasting for several thousand years, is thus based on the altered character of the sediments.

3. Layers 55 to 38 formed during a succession of four climatic oscillations, including two severe cold episodes and two longer warm intervals. These oscillations are well portrayed in the pollen record, while the ungulate fauna shows a stable preponderance of red deer throughout. Arboreal pollen reached 60–70% during the warm times and included deciduous species like elm, lime, and alder, which require warmth, in addition to cool-loving pine and juniper. Although warm and cold phases were dramatically different from one another, at no time was

there a setting comparable to the glacial periods of layers 62 to 56 and Würm II.

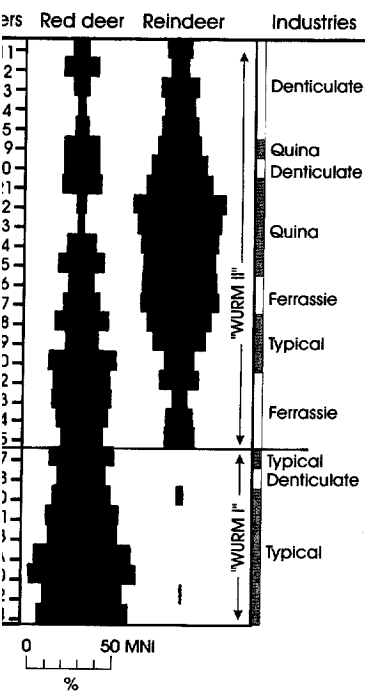
4. A dramatic environmental shift back to full glacial conditions, with extremely low levels of arboreal pollen (nearly total disappearance of species other than pine), is recorded from layers 37 through 1. In the continuous pollen records of eastern France, Grande Pile and Les Echets (Fig. 5), the transition to glacial conditions is marked by one or two very rapid oscillations (i.e., within 1,000–2,000 years), to warm-humid, then cold, and finally cool-wet conditions. These fluctuations may be reflected at Combe Grenal in the warm, wetter episode of layer 38 and a weathering horizon between layers 36 and 35. Following layer 35, dry, cold steppe prevailed—a markedly rigorous setting for humans inhabiting the region.

Although data are lacking interglacial (hiatus), it appears that Neanderthal populations occupied its surroundings essentially during the entire sequence, leaving late Acheulean and Mousterian artifacts in all settlements.

Discussion. The environmental conditions of Mousterian toolmakers in Western Europe ranged from glacial steppe to interglacial temperate forests. The last interglacial period (δ¹⁸O stage 5e) represents an especially warm period that contrasted starkly with intense, long-lasting glacial conditions immediately before. During the last 5 kyr of the last interglacial, the annual temperature increased (and the winter did local temperature) (Fig. 5), but the temperature rose 5–6 m above that of the present compared with 100 m lower during the last glacial (Fig. 6). Interglacial conditions (and the temperate climate that included deciduous forests, to which trees of the European forests were adapted. Hominins in the vicinity of Combe Grenal therefore, lived in either seasonally colder surroundings than in most other parts of the world.

Western European Neanderthals were obviously equipped to deal with local changes in vegetation, fauna, and climate. Those documented at Combe Grenal hominins produced a more complex technology and diverse series of artifacts than their predecessors, which suggests they served a wider variety of species. The pattern of faunal remains at Combe Grenal (Fig. 8B), moreover, is informative about foraging behavior. The shift from reindeer matches the shift from temperate habitat (layers 55 to 37) to glacial conditions (layers 35 to 10). This suggests that the foragers of Combe Grenal had to adjust to major alterations in their focus from a climatically stable, mainly temperate species (red deer) to steppe species (reindeer). The stability of red deer representation in layers 55 to 37 (approximately 115 to 55 ka) ever, further implies that Mousterian toolmakers in this area also had access to certain focal resources.

COMBE GRENAL FAUNA



nal (France), 140 to 50 ka, and the
yers. B: Changes in the relative
n layers 55 to 10 at Combe Grenal
n Bordes et al. (1966) and Chase
er.)

...tting comparable to the glacial
layers 62 to 56 and Würm II.
...c environmental shift back to
...l conditions, with extremely
...of arboreal pollen (nearly total
...ance of species other than pine),
...l from layers 37 through 1. In
...uous pollen records of eastern
...rande Pile and Les Echets (Fig.
...nsition to glacial conditions is
...one or two very rapid oscilla-
...within 1,000–2,000 years), to
...uid, then cold, and finally cool-
...ions. These fluctuations may
...l at Combe Grenal in the warm,
...ode of layer 38 and a weather-
...n between layers 36 and 35.
...layer 35, dry, cold steppe pre-
...markedly rigorous setting for
...habiting the region.

Although data are lacking for the last interglacial (hiatus), it appears that Neanderthal populations occupied the cave and its surroundings essentially during the entire sequence, leaving late Acheulean and Mousterian artifacts in all settings.

Discussion. The environmental conditions of Mousterian toolmakers in western Europe ranged from glacial steppe/tundra to interglacial temperate forests. The last interglacial period ($\delta^{18}\text{O}$ stage 5e) represented an especially warm period that contrasted starkly with intense, long-lasting glacial conditions immediately before. In the initial 5 kyr of the last interglacial, global mean annual temperature increased 10–15°C (as did local temperature) (Fig. 5), and sea level rose 5–6 m above that of the present (compared with 100 m lower during isotope stage 6). Interglacial conditions (and interstadial periods during the last glacial) established a temperate climate that included cold winters, to which trees of the European deciduous forests were adapted. Hominin populations in the vicinity of Combe Grenal, therefore, lived in either seasonally or perennially colder surroundings than populations in most other parts of the world.

Western European Neanderthals were obviously equipped to deal with large changes in vegetation, fauna, and climate, such as those documented at Combe Grenal. These hominins produced a more complex stone technology and diverse series of tool kits than their predecessors, which may have served a wider variety of special tasks. The pattern of faunal remains at Combe Grenal (Fig. 8B), moreover, is informative about foraging behavior. The shift from red deer to reindeer matches the shift from more temperate habitat (layers 55 to 37) to cold, dry conditions (layers 35 to 10). This suggests that the foragers of Combe Grenal were able to adjust to major alterations by changing their focus from a climatically tolerant yet mainly temperate species (red deer) to a cold steppe species (reindeer). The tremendous stability of red deer representation in layers 55 to 37 (approximately 115 to 75 ka), however, further implies that Mousterian toolmakers in this area also stabilized their access to certain focal resources even as

climate and vegetation varied over time. The possible strategies for accomplishing this might have involved shifting to seasonal (e.g., summer) use of the site during cold phases (isotope stages 5a and 5c), which might have enabled continued access to red deer herds, or long-distance tracking of red deer (and transport of parts back to Combe Grenal) as its range shifted in response to climatic oscillation.

Both patterns—initial stability and later change in faunal exploitation—suggest the considerable adaptability of Mousterian toolmakers at Combe Grenal. The same conclusion is warranted by the nearly continuous presence of toolmakers through a period of vast environmental alteration. As we have seen in other places and times, this body of evidence best fits the VS hypothesis (e.g., Table 3, expectation 6). The humans of Combe Grenal certainly were not tied to a single type of habitat. Nor did they appear to be more successful as the environment changed in one particular direction compared with another. Moreover, thousands to tens of thousands of years passed between major remodelings of the adaptive setting. Long-term shifting of vegetation and climate far exceeded seasonal ranges of variation. This observation conflicts with any attempt to explain the continuous presence of hominins in this region over time in terms of adaptation to seasonality.

Yet on the basis of limb-bone proportions (Trinkaus, 1981; Holliday and Falsetti, 1995) and nasal and facial morphology (Wolpoff, 1980; Coon, 1962), the skeletal structure of European Neanderthals appears to have been adapted specifically to colder environments. This body of evidence implies that Neanderthal (or ancestral) populations underwent directional selection adapting them to habitats ranging from cool to glacial cold. This view is, of course, supported by the environmental evidence from western Europe. From an adaptive perspective, then, the Neanderthals (Mousterian toolmakers of the early Würm) were an intriguing composite. They evidently had behavioral strategies that permitted them to persist through wide changes in habitat. Yet the one consistency was a relatively cold to cool temperate

(i.e., seasonally cold) climate; their bodies manifested adaptations to this regularity.

Despite evidence of behavioral adaptability, there is also evidence that Mousterian toolmakers were somewhat conservative in their responsiveness to changing circumstances. As Chase (1986) points out, for example, faunal exploitation patterns at Combe Grenal did change with climate but were slow to do so. Even though the humans at this site ultimately switched to hunting reindeer during the period beginning around layer 37, they did not do so quickly (Fig. 8B). Compared with modern humans who populated the same region later, Mousterian hunters did not specialize nearly as much by exploiting different animals when climate changed. In many Upper Paleolithic sites of the last glacial period, for example, reindeer represented up to 95–99% of the faunal remains, suggesting that hunting was more distinctly tuned to climatic conditions than evidenced at Combe Grenal. This is just one of several lines of evidence indicating that later occupants of western Europe were more responsive to environmental dynamics than the Neanderthals (Mellars, 1996).

ENVIRONMENTAL PERSPECTIVES ON ADAPTIVE CHANGE

From this review, there appears to be no single, all-encompassing environmental explanation of hominin evolution. Diverse selective processes operated on early human populations in different lineages, times, and places. In the anatomy of *Homo ergaster* and Neanderthals, for example, the results of adaptation to specific conditions are manifested: in *H. ergaster*, heat stress in an open tropical African habitat; in Neanderthals, adaptation to perennially and seasonally cold habitats in ice-age Europe and Asia. Seasonality, moreover, was a consistent part of the contexts in which hominin evolution occurred. Seasonal variations are critical to maintaining the savanna mosaic of Africa and the temperate habitats of Eurasia (e.g., deciduous forests and steppe). For this reason, it is often impossible to distinguish between evolutionary responses to specific types of habitat and to seasonal aridity or cold.

Although the recurrent opportunities and challenges of savannas, woodlands, and ice-age habitats all had an effect on adaptation, the analysis here adds a different dimension to the picture of hominin evolution. Direct study of past strata highlights the inconsistency of adaptive settings over long time frames and indicates that certain key hominin adaptations emerged during periods of intense habitat instability.

The results of this analysis can be summarized as answers to three questions:

1. *Did the origin of major hominin adaptations usually coincide with the appearance of a particular type of habitat or with a span of rising environmental variability?*

On the basis of oxygen isotope data, the past 6 million years were a time of rising environmental variability. The range of climatic fluctuation increased in successive periods. Variability continued to rise to the point that, by the middle Pleistocene, the variation in single isotopic oscillations (covering 100 kyr) usually equaled or exceeded the average change in $\delta^{18}\text{O}$ over the past 6 million years. Variability in global climate therefore swamped the overall trend toward cooling and drying. There is no doubt that environments did become colder and more arid, but reversals in the trend had arguably a more significant impact on Earth's climatic history since the late Miocene. The emergence of hominins coincided with the oldest intervals of rising variability. Complex adaptations unique to humans originated as climatic variability became magnified. Furthermore, virtually all other proxies of past environments—continental dust, pollen, and loess sequences—confirm that habitat variability increased over time in terrestrial settings.

2. *How were early humans and environments correlated over the course of hominin evolution? In regions occupied by early humans, were their remains consistently associated with a particular type of habitat, a stable mosaic of settings, or a highly fluctuating range of environments?*

All four time spans—and limited number of hominin localities—explored here manifest a high degree of habitat remodeling over time. In long stratigraphic sequences, the amount of variation greatly exceeded sea-

sonal types of variation; the tenor of environmental alteration, manifested qualitatively from season to season. Evidence of hominins occurred essentially the full diversity of habitats and environments that ensued over time, a lengthy stratigraphic section suggests that hominin populations encountered numerous environmental alterations in the landscape, climate, and biota in the region have examined. These findings challenge expectations of habitat-specific adaptations 1–3 (Table 3)—an aridity hypothesis. But they are in disagreement with expectation 3), implied by the VS hypothesis.

The data available for most hominin sites, though, are still inadequate to test these three latter expectations. For example, whether African hominins in the early Pliocene encountered habitat fluctuation greater than middle Pleistocene hominins. Whether a wider distribution of habitat change was represented by Hadar or by an equivalent site at Olorgesailie cannot yet be answered; the available data cannot distinguish between expectations 4 and 5 (Table 3) to the VS hypothesis. Very few studies have attempted to address the habitat variability of hominins and across narrow stratigraphic intervals and across time (Table 6) (Potts et al., in press). The correlation suggests a hint that environmental variability, although already magnified in the period between 6 and 3 Ma, was generated in successive intervals of hominin evolution (Fig. 2B). It will be seen whether the sum of environmental records from hominin sites during the last 6 million years will show the same pattern.

3. *What were the functions of hominin adaptations? Were they designed to respond to regular, consistent challenges? What type of environment or directional change did they best respond to large-scale environmental consistency over the long term?*

We have briefly assessed the functions of certain hominin adaptations (e.g., trends), including bipedality, stone tool transport, and cognitive sophistication. These functional characteristics are included in v

the recurrent opportunities and of savannas, woodlands, and ice—all had an effect on adaptation, here adds a different dimension to the evolution of hominin evolution. Direct evidence highlights the inconsistencies of adaptive settings over long time periods that indicates that certain key hominins emerged during periods of environmental instability.

Results of this analysis can be summarized to three questions:

1. *Origin of major hominin adaptations coincide with the appearance of a particular type of habitat or with a span of environmental variability?*

Analysis of oxygen isotope data, the last 2 million years were a time of rising environmental variability. The range of climatic variation increased in successive intervals, with variability continuing to rise to the middle Pleistocene, the single isotopic oscillations (covered by the middle Pleistocene) usually equaled or exceeded the range of change in $\delta^{18}\text{O}$ over the past 6 million years. Variability in global climate amplified the overall trend toward increasing climatic variability. There is no doubt that the last glacial periods did become colder and more variable in the trend had arguably a significant impact on Earth's climate since the late Miocene. The evolution of hominins coincided with the increase in environmental variability. Conditions unique to humans—continental dust, pollen sequences—confirm that habitats increased over time in terres-

2. *Were early humans and environments over the course of hominin evolution regions occupied by early hominins unique to their particular type of habitat, a particular type of settings, or a highly fluctuating environment?*

Time spans—and limited number of localities—explored here manifested a degree of habitat remodeling over stratigraphic sequences, the environmental variation greatly exceeded sea-

sonal types of variation; the tempo and kind of environmental alteration, moreover, differed qualitatively from seasonal oscillation. Evidence of hominins occurred through essentially the full diversity of paleoenvironments that ensued over time, as reflected in lengthy stratigraphic sections. This suggests that hominin populations actually encountered numerous alterations of the landscape, climate, and biota in the localities we have examined. These findings violate the expectations of habitat-specific hypotheses—expectations 1–3 (Table 3)—and the seasonality hypothesis. But they are not usually in disagreement with expectations 4 to 6 (Table 3), implied by the VS hypothesis.

The data available for most hominin localities, though, are still inadequate to fully test these three latter expectations. It is unclear, for example, whether African hominins of the early Pliocene encountered more or less habitat fluctuation than middle Pleistocene hominins. Whether a wider degree of habitat change was represented by 500 kyr at Hadar or by an equivalent time span at Olororgesailie cannot yet be answered. Thus, the available data cannot distinguish between expectations 4 and 5 (Table 3) relative to the VS hypothesis. Very few studies have attempted to address the habitat specificity of hominins within narrow stratigraphic intervals and across time (Table 3, expectation 6) (Potts et al., in press). The oxygen isotope record gives a hint that environmental diversity, although already magnified in the period between 6 and 3 Ma, was further exaggerated in successive intervals over the span of hominin evolution (Fig. 2B). It remains to be seen whether the sum of environmental records from hominin sites during this span will show the same pattern.

3. *What were the functions of key adaptations? Were they designed to best meet the regular, consistent challenges of one main type of environment or directional change or to best respond to large-scale habitat inconsistency over the long term?*

We have briefly assessed the functions of certain hominin adaptations (or adaptive trends), including bipedality, encephalization, stone tool transport, and growing cognitive sophistication. These fundamental characteristics are included in virtually every

scenario of human evolution. In each case, these features first appeared and became elaborated within very dynamic environmental sequences.

Obviously, ground bipedality makes sense in a landscape with few trees. On this logic, bipedal striding evolved as an adaptation to increasingly open settings, in line with a habitat-specific view. By studying the paleoenvironmental records of hominin sites, we find, however, that bipedal behavior emerged and was maintained over a long time in a wide variety of contexts—in relatively closed, open, mixed/mosaic, and (where sequences have sufficient time depth) fluctuating environments. This finding seems to resolve the debate about bipedal vs. arboreal competence in *A. afarensis*: namely, this and other early australopiths possessed a locomotor/positional system that enabled the combined competence of both. A single anatomical complex oriented toward versatility (climbing and walking) evolved as landscapes were remodeled over many thousands of years. If this interpretation is correct, it means that the locomotor system of the earliest hominins was adapted to the instability of late Miocene and early Pliocene habitats. Although very few records exist in Africa from the period prior to the earliest accepted australopiths, the global ocean record (e.g., Fig. 2) suggests that environmental instability was in fact on the rise during the latest Miocene.

A similar conclusion applies to other major adaptive features when analyzed in an environmental context. Enlargement of the brain relative to body size during the middle Pleistocene is a case in point. Our analysis reveals that habitats of this period underwent large revisions and that populations were subject to strong inconsistencies in selective environment. Considering the actual evidence, the view often propounded by evolutionary psychologists, who have made a large impact on the study of human cognitive evolution, needs to be reassessed. It is patently incorrect to characterize the human ancestral environment as a set of specific repetitive elements, statistical regularities, or uniform problems which the cognitive mechanisms unique to humans are designed to solve (e.g., Tooby and Cosmides, 1989,

1990, 1993; Pinker, 1994). This portrait of the Pleistocene environment should be discarded and with it the view that the human mind is composed mainly of innate special-purpose devices or algorithms tied to a particular array of past adaptive possibilities (Potts, in press a).

A variability-selection perspective, by contrast, implies that the cognitive mechanisms evolved in Pleistocene humans fostered the input, analysis, and mental representation of highly varied external information and the output of versatile, novel response. The archeological record of the past 700 kyr strongly suggests that brain functions and actual behavior were designed to accommodate a diverse series of adaptive settings, also evidenced in the archives of Pleistocene environmental history.

It is unlikely that the emergence and spread of modern *H. sapiens*, in its ecological diversity, was preceded by a long process of habitat-specific adaptation. The apparent replacement of Neanderthals in western Europe by populations more tropically adapted (Trinkaus, 1981; Holliday and Falsetti, 1995) is especially significant, for it implies prior adaptation to environmental diversity on a grand scale, which yielded populations fit to accommodate to the hot tropics, the cold regions where Neanderthals had lived, and even more extreme environments. The social adaptations of these late Pleistocene humans included sophisticated means of buffering environmental uncertainty and thriving in novel settings (Potts, in press b).

To summarize, there is very little basis for thinking that adaptive settings were consistent over many generations or changed in a consistent direction during the course of hominin evolution. Habitat-specific scenarios, which have prevailed in paleoanthropology, furnish a poor framework for explaining the origin of most complex human adaptations. Short-term habitat variation also offers a limited basis on which to account for key adaptive changes. This hypothesis, as we noted earlier, relies on the claim that short-term variation, such as seasonality, was sufficiently large to have led to the adaptive flexibility observed in humans. The environmental records examined here contradict this claim. The time frame of environ-

mental variability in hominin localities was not both rapid and extreme (i.e., unlike the Greenland ice cap). Rather, variability in landscape structure, vegetation, and resources became greatly extended over spans of 10^4 – 10^5 years and involved a substantially different type and range of environmental remodeling than exhibited on a seasonal or lifetime scale. Adaptation to short-term patterns of variation does not therefore result in adaptation to the longer time frame of habitat remodeling.

As a final point, it is important to note that the episodic revision of landscapes inhabited by hominins would also have altered the social context in which individuals competed for resources. Resource restructuring and uncertainty, according to the VS hypothesis, fostered novel strategies of competition and social cooperation. Given the environmental dynamics we have discovered, there is little basis for dismissing ecological factors while embracing social competition as an explanation of cognitive evolution and behavioral complexity (contra Humphrey, 1976). The two surely went hand in hand. Indeed, the case can be made that a strongly cooperative dynamic within social groups proved highly beneficial over the long term as a means of accommodating to unexpected ecological variability.

CONCLUSIONS

Three main kinds of environmental explanation can be considered in scenarios of hominin adaptive evolution. My goal has been to present these ideas as testable hypotheses. Habitat-specific hypotheses focus on the adaptive opportunities or challenges of open savanna, densely wooded, or ice-age (cool temperate and periglacial) environments. The seasonality hypothesis emphasizes the impact of short-term environmental variation on the adaptive process. The variability selection (VS) hypothesis postulates that wide variability in adaptive settings over time ultimately favored and helped build complex adaptations which were responsive to novel conditions. Based on preliminary tests of environmental records from various hominin sites, the main findings of this review can be summarized as follows.

1. Although usually ignored, environmental fluctuation became a major factor over long periods of time and had a substantial impact on adaptive evolution. According to the VS hypothesis, the functions of key adaptive trends—Pliocene bipedalism, tool transport and use, and brain enlargement—primarily served the purposes of behavioral versatility. These traits enabled ways of adaptation that were environmentally novel—those that include dynamic properties of environments, including settings that had previously encountered. The process that brought about such changes may have operated over broad spatial and habitat disparity.
2. Environment-specific adaptations can characterize certain lineages of hominins. These features, however, were largely involved anatomical and related physiological functions rather than complex behavioral or social functions, which typically are central to accounts of human evolution. Habitat-specific scenarios do not explain the key adaptive changes originally meant to explain. The VS hypothesis, for example, does not offer a sufficient account of the versatility that arose in early hominins.
3. Short-term environmental fluctuations are ubiquitous in the regions of early human populations, though they usually left no mark in the geological record. Much more impressive environmental fluctuation was left in the geological records at hominin sites where the environment repeatedly interrupted by local climate, basin hydrology, and landscape structure. The origin of many human characteristics emerged in populations confronted a wide range of selective environments. In other words, the general trends of adaptive evolution are best explained as a response to the dynamic

bility in hominin localities was wide and extreme (i.e., unlike the ice cap). Rather, variability in structure, vegetation, and climate were greatly extended over spans of years and involved a substantial type and range of environmental conditions than exhibited on a seasonal scale. Adaptation to short-term variability does not therefore preclude adaptation to the longer time frame of modeling.

At this point, it is important to note that periodic revision of landscapes in which hominins would also have altered the context in which individuals compete for resources. Resource restructuring and competition, according to the VS hypothesis, involved novel strategies of competition and cooperation. Given the environmental conditions we have discovered, there are reasons for dismissing ecological factors such as embracing social competition as a driver of cognitive evolution and complexity (contra Humphrey, 1998), which surely went hand in hand. It can be made that a strongly dynamic within social groups may be beneficial over the long term if it allows for accommodating to unexpected environmental variability.

CONCLUSIONS

Several kinds of environmental explanations can be considered in scenarios of adaptive evolution. My goal has been to present these ideas as testable hypotheses. Habitat-specific hypotheses focus on specific opportunities or challenges (savanna, densely wooded, or ice-age (periglacial and periglacial) environmental seasonality hypothesis emphasize the impact of short-term environmental change on the adaptive process. The selection (VS) hypothesis postulates wide variability in adaptive settings ultimately favored and led to complex adaptations which were responsive to novel conditions. Based on preliminary tests of environmental reconstructions at various hominin sites, the main conclusions of this review can be summarized as

1. Although usually ignored in explanations of human evolution, dramatic environmental fluctuation became magnified over long periods of time and had substantial impact on adaptive evolution in hominins. According to the VS hypothesis, the functions of key adaptations and adaptive trends—Pliocene bipedality, stone tool transport and use, and Pleistocene brain enlargement—primarily served the purposes of behavioral versatility. These traits enabled ways of adapting to environmental novelty—that is, to the dynamic properties of environments, thus including settings that had not been previously encountered. The selective process that brought about such traits must have operated over broad time scales of habitat disparity.
2. Environment-specific adaptations did characterize certain lineages of hominins. These features, however, may have largely involved anatomical structures and related physiological functions rather than complex behavioral, cognitive, and social functions, which typically are central to accounts of human evolution. Habitat-specific scenarios do not adequately explain the key adaptations they were originally meant to explain. The savanna hypothesis, for example, does not seem to offer a sufficient account of the locomotor versatility that arose in early Pliocene hominins.
3. Short-term environmental variation was ubiquitous in the regions occupied by early human populations, though seasonality or generational-scale variation usually left no mark in the geologic record. A much more impressive archive of environmental fluctuation was left over spans of many thousands of years. Stratigraphic records at hominin sites show that relatively stable environmental periods were repeatedly interrupted by large shifts in climate, basin hydrology, and landscape structure. The origin of important human characteristics emerged as hominin populations confronted a widely disparate range of selective environments. In other words, the general trends of human adaptive evolution are better portrayed as a response to the dynamic (unstable) properties than to the consistent properties of environments since the late Miocene.
4. It is important to note that most organisms are tied to a narrow range of adaptive conditions—that is, they are habitat specialists. In the face of environmental fluctuations, these species were apparently sufficiently mobile or dispersed to enable geographic tracking of requisite habitats and resources. Other lineages became extinct, a frequent occurrence in most clades of Pleistocene large mammals. In still other cases, populations or species lineages became adapted over time to a growing diversity of ecological settings. These lineages underwent a process of adaptive change that decoupled them from any one specific habitat. This process seems to have occurred repeatedly in hominins over the past 5 million years (Potts, in press a).
5. Further understanding of the adaptive history of hominins requires well-calibrated data on paleoenvironments and their exact association with hominins. Tests of environmental hypotheses rest heavily on correlation. The strength of these tests depends on improved stratigraphic resolution of the fossil, artifactual, and environmental records at hominin localities. Raising the density of paleoenvironmental data will prove especially valuable. Future progress cannot rely on data solely from individual localities. Instead, comparative study of samples of hominin localities from particular time spans is required. This type of research therefore leans heavily on integrated work by teams of geologists, paleoanthropologists, environmental scientists, and geochronologists. Without this integrated approach, paleoanthropology is relegated to sketching the phylogenetic and technological outline of human evolution while missing the substance of the story, the contexts and processes of adaptive change.

ACKNOWLEDGMENTS

Funding for field research (Olorgesailie, Bose, Olduvai) was provided by the Smithsonian's National Museum of Natural History,

the Scholarly Studies Program, the National Science Foundation, and the Boise Fund. For discussions on variability selection and adaptation, I especially thank Alison Brooks, John Fleagle, Bernard Wood, and Kay Behrensmeyer. The manuscript benefited from comments by Peter deMenocal and Chris Ruff. I am grateful to Jennifer Clark for preparing the figures and to Brian Richmond for corrections. This is a publication of the Smithsonian's Human Origins Program.

LITERATURE CITED

- Aiello LC, and Wheeler P (1995) The expensive-tissue hypothesis: The brain and the digestive system in human and primate evolution. *Curr. Anthropol.* 36:199-221.
- Ambrose SH, and Sikes NE (1991) Soil organic carbon isotopic evidence for vegetation change in the Kenya Rift Valley. *Science* 253:1402-1405.
- Amundson R (1996) Historical development of the concept of adaptation. In MR Rose and GV Lauder (eds.): *Adaptation*. San Diego: Academic Press, pp. 11-53.
- Andrews P (1989) Paleocology of Laetoli. *J. Hum. Evol.* 18:173-181.
- Andrews P (1992) Evolution and environment in Miocene hominoids. *Nature* 360:641-646.
- Andrews P, and Walker A (1976) The primate and other fauna from Fort Ternan, Kenya. In GL Isaac and ER McCown (eds.): *Human Origins: Perspectives on Human Evolution*, Vol. 3. Menlo Park, CA: WA Benjamin, pp. 279-304.
- Andrews P, Harrison T, Delson E, Bernor RL, and Martin L (1996) Distribution and biochronology of European and Southwest Asian Miocene catarrhines. In RL Bernor, V Fahlbusch, and H-W Mittmann (eds.): *The Evolution of Western Eurasian Neogene Mammal Faunas*. New York: Columbia University Press, pp. 168-207.
- Bartholomew GA, and Birdsell JB (1953) Ecology and the protohominids. *Am. Anthropol.* 55:481-498.
- Begun DR (1992) Miocene fossil hominids and the chimp-human clade. *Science* 257:1929-1933.
- Behrensmeyer AK, Todd NE, Potts R, and McBrinn GE (1997) Late Pliocene faunal turnover in the Turkana Basin, Kenya and Ethiopia. *Science* 278:1589-1594.
- Berger LR, and Tobias PV (1996) A chimpanzee-like tibia from Sterkfontein, South Africa and its implications for the interpretation of bipedalism in *Australopithecus africanus*. *J. Hum. Evol.* 30:343-348.
- Binford LR, and Ho CK (1985) Taphonomy at a distance: Zhoukoudian, "the cave home of Beijing Man"? *Curr. Anthropol.* 26:413-442.
- Bishop WW (1976) Pliocene problems relating to human evolution. In GL Isaac and ER McCown (eds.): *Human Origins: Perspectives on Human Evolution*, Vol. 3. Menlo Park, CA: WA Benjamin, pp. 139-153.
- Bishop WW (1978) *Geological Background to Fossil Man*. Edinburgh: Scottish Academic Press.
- Bishop WW, and Clark JD (1967) *Background to Evolution in Africa*. Chicago: University of Chicago Press.
- Black D, Teilhard de Chardin P, Young CC, and Pei WC (1933) Fossil Man in China. *Geological Memoirs Series A*, Number 11. Peiping: Geological Survey of China.
- Blumenschine RJ (1986) Early Hominid Scavenging Opportunities: Implications of Carcass Availability in the Serengeti and Ngorongoro Ecosystems. Oxford: British Archaeological Reports International Series 283.
- Blumenschine RJ (1987) Characteristics of an early hominid scavenging niche. *Curr. Anthropol.* 28:383-407.
- Blumenschine RJ (1995) Percussion marks, tooth marks, and experimental determinations of the timing of hominid and carnivore access to long bones at FLK Zinjanthropus, Olduvai Gorge, Tanzania. *J. Hum. Evol.* 29:21-52.
- Bock WJ (1980) The definition and recognition of biological adaptation. *Amer. Zool.* 20:217-227.
- Boesch-Achermann H, and Boesch C (1994) Hominization in the rainforest: The chimpanzee's piece of the puzzle. *Evol. Anthropol.* 3:9-16.
- Bond G, Heinrich H, et al. (1992) Evidence for massive discharges of icebergs into the North Atlantic ocean during the last glacial period. *Nature* 360:245-261.
- Bonnefille R (1984) Cenozoic vegetation and environments of early hominids in East Africa. In RO Whyte (ed.): *The Evolution of the East Asian Environment*, Vol. 2. Hong Kong: Centre of Asian Studies, pp. 597-612.
- Bonnefille R (1995) A reassessment of the Plio-Pleistocene pollen record of East Africa. In ES Vrba, GH Denton, TC Partridge, and LH Burckle (eds.): *Paleoclimate and Evolution, With Emphasis on Human Origins*. New Haven: Yale University Press, pp. 299-310.
- Bonnefille R, and DeChamps R (1983) Data on fossil flora. In J de Heinzelin (ed.): *The Omo Group: Archives of the International Omo Research Expedition*. Tervuren: Musée Royal de l'Afrique Centrale, pp. 191-207.
- Bonnefille R, and Letouzey R (1976) Fruits fossiles d'Antrocaryon dans la vallée de l'Omo (Ethiopie). *Adansonia* 16:65-82.
- Bonnefille R, and Rioulet G (1980) Palynologie, végétation et climat de Bed I et Bed II à Olduvai, Tanzanie. In *Proceedings of the Eighth Pan-African Congress of Prehistory and Quaternary Studies*. Nairobi. Nairobi: TILLMIAP, pp. 123-127.
- Bonnefille R, and Rioulet G (1987) Palynological spectra from the Upper Laetoli Beds. In MD Leakey and JM Harris (eds.): *Laetoli: A Pliocene Site in Northern Tanzania*. Oxford: Clarendon, pp. 52-61.
- Bordes F (1961) Mousterian cultures in France. *Science* 134:803-810.
- Bordes F, Laville H, and Paquereau MM (1966) Observations sur le Pléistocène supérieur du gisement de Combe-Grenal (Dordogne). *Actes de la Société Linéenne de Bordeaux* 103:3-19.
- Brain CK (1981) The evolution of man in Africa: Was it a consequence of Cainozoic cooling? *Annex. Transv. Geol. Soc. S. Afr.* 84:1-19.
- Brandon RN (1990) *Adaptation and Environment*. Princeton: Princeton University Press.
- Broecker WS, and Denton GH (1990) The role of ocean-atmosphere reorganizations in glacial cycles. *Quatern. Sci. Rev.* 9:305-343.
- Brown FH (1981) Environments in the Lower Omo Basin from one to four million years ago. In G Rapp Jr and CF Vondra (eds.): *Hominid Sites: Their Geologic Settings*. AAAS Symposium 63. Boulder: Westview, pp. 149-164.
- Brown FH, and Feibel CS (1991) Stratigraphy, depositional environments and palaeogeography of the Koobi Fora Formation. In JM Harris (ed.): *Koobi Fora Research Project*, Vol. 3. Oxford: Clarendon, pp. 1-30.
- Bunn HT, and Kroll EM (1986) Systematic butchery by Plio-Pleistocene hominids at Olduvai Gorge, Tanzania. *Curr. Anthropol.* 27:431-452.
- Butler PM, and Greenwood M (1973) The early Pleistocene hedgehog from Olduvai Gorge, Tanzania. In L Leakey, R Savage, and S Coryndon *Vertebrates of Africa*, Vol. 3. London: pp. 7-42.
- Butler PM, and Greenwood M (1976) (Macroselididae) from Olduvai and R Savage and S Coryndon (eds.): *Fossils of Africa*, Vol. 4. London: Academic Press.
- Butzer KW (1971) *Environment and Ecological Approach to Prehistory*. Atherton.
- Butzer KW, and Isaac GL (1975) *After the Ice Ages*. The Hague: Mouton.
- Cadman A, and Rayner RJ (1989) Clues to the appearance of *Australopithecus Makapansgat* sediments. *J. Hum. Evol.*
- Calvin WH (1996) *How Brains Think*. Books.
- Cande SC, and Kent DV (1992) A polarity time scale for the Late Cretaceous. *J. Geophys. Res.* 97:13917-13919.
- Cavallo JA, and Blumenschine RJ (1996) Leopold kills: Expanding the hominid niche. *J. Hum. Evol.* 18:393-399.
- Cerling TE (1992) Development of grasslands in East Africa during the Neogene. *Palaeogeogr. Palaeoclimat.* 97:241-244.
- Cerling TE, and Hay RL (1986) An paleosol carbonates from Olduvai. *Res.* 25:63-78.
- Cerling TE, Bowman JR, and O'Neill (1992) Isotopic study of a fluvial-lacustrine Plio-Pleistocene Koobi Fora sequence. *Palaeogeogr. Palaeoclimat.*
- Cerling TE, Quade J, Ambrose SH, and TERNAN: Grassland or woodland? *J. F.* 306.
- Cerling TE, Harris JM, MacFadden Quade J, Eisenmann V, and Ehleringer (1992) Global vegetation change through Pliocene boundary. *Nature* 389:153-156.
- Chase PG (1986) *The Hunters of Combe Grenal*. British Archaeological Reports International Series 286.
- Clarke RJ and Tobias PV (1995) Sterkfontein foot bones of the oldest South African hominid. *Science* 269:521-524.
- Cooke HSB (1978) Faunal evidence for early African hominids. In CJ Leakey (ed.): *Hominids of Africa*. New York: St. Ives Press, pp. 267-284.
- Coon C (1962) *The Origin of Races*. New York: Doubleday.
- Croll J (1875) *Climate and Time*. New York: T.J. and North GR (1991) *Human Origins*. Oxford: Oxford University Press.
- Dansgaard WS, Johnsen SJ, et al. (1993) General instability of past climate: A new ice core. *Nature* 364:218-220.
- Dart R (1925) *Australopithecus africanus* of south Africa. *Nature* 115:195-199.
- Dart R (1953) The predatory transition in hominid evolution. *Int. Anthropol. Ling. Rev.* 1:201-218.
- Darwin C (1871) *The Descent of Man and its Relation to Sex*. London: Murray.
- deGraff G (1960) A preliminary investigation of mammalian microfauna in Pleistocene caves in the Transvaal system. *P. S. Afr. Geol. Surv.* 118.
- Deino A, and Potts R (1990) Single dating of the Oldoway Formation, East Africa. *J. Geophys. Res.* 95:8453-8470.

Biological Reports International Series

W (1987) Characteristics of an early scavenging niche. *Curr. Anthropol.* 28:383-392.

J (1995) Percussion marks, tooth marks, and other determinations of the timing of carnivore access to long bones at FLK 13, Olduvai Gorge, Tanzania. *J. Hum. Evol.* 28:1-16.

The definition and recognition of biological races. *Amer. Zool.* 20:217-227.

nn H, and Boesch C (1994) Hominization: The chimpanzee's piece of the puzzle. *Anthropol.* 3:9-16.

h H, et al. (1992) Evidence for massive icebergs into the North Atlantic ocean during the last glacial period. *Nature* 360:245-261.

84) Cenozoic vegetation and environmental changes in East Africa. In RO Whyte (ed.): *The East Asian Environment*, London: Centre of Asian Studies, pp. 1-16.

95) A reassessment of the Plio-Pleistocene of East Africa. In ES Vrba, GH Denton, and LH Burckle (eds.): *Paleoclimatology, With Emphasis on Human Origins*. Yale University Press, pp. 299-310.

l DeChamps R (1983) Data on fossil hominids. In Heinzl (ed.): *The Omo Group: International Omo Research Expedition*. Paris: Centre Royal de l'Afrique Centrale, pp. 1-16.

d Letouzey R (1976) Fruits fossiles dans la vallée de l'Omo (Ethiopie). *Ann. Geol. Afr.* 68:5-82.

Riollet G (1980) Palynologie, végétation et climat de l'ère glaciaire, Tanzanie. In *Proceedings of the Eighth Pan-African Congress of Quaternary Studies*. Nairobi: Nairobi: 123-127.

Riollet G (1987) Palynological spectra of the Laetoli Beds. In MD Leakey and JM Harris (eds.): *Laetoli: A Pliocene Site in Northern Tanzania*. Clarendon, pp. 52-61.

lousisterian cultures in France. *Science* 191:123-127.

I, and Paquereau MM (1966) Observations sur l'évolution de l'homme dans le Pliocène supérieur du gisement de Dordogne. *Actes de la Société Linéaire* 103:3-19.

he evolution of man in Africa: Was it a result of Pliocene cooling? *Annex. Transv. Geol.* 19:1-19.

) *Adaptation and Environment*. Princeton: Princeton University Press.

Denton GH (1990) The role of oceanic transients in glacial cycles. *Quaternary* 14:343-354.

) *Environments in the Lower Omo*. In G Rapp Jr (ed.): *Hominid Sites: Their Geologic Context*. Symposium 63. Boulder: Westview, pp. 1-16.

eibel CS (1991) Stratigraphy, depositional and palaeogeography of the Koobi Fora. In JM Harris (ed.): *Koobi Fora Research Project*, Vol. 3. Oxford: Clarendon, pp. 1-30.

ill EM (1986) Systematic butchery by early hominids at Olduvai Gorge, Tanzania. *Opuscula Anthropologica* 27:431-452.

Greenwood M (1973) The early Pleistocene of Olduvai Gorge, Tanzania. In L

Leakey, R Savage, and S Coryndon (eds.): *Fossil Vertebrates of Africa*, Vol. 3. London: Academic Press, pp. 7-42.

Butler PM, and Greenwood M (1976) Elephant-shrews (Macroscelididae) from Olduvai and Makapansgat. In R Savage and S Coryndon (eds.): *Fossil Vertebrates of Africa*, Vol. 4. London: Academic Press, pp. 1-56.

Butzer KW (1971) *Environment and Archeology: An Ecological Approach to Prehistory*. Chicago: Aldine-Atherton.

Butzer KW, and Isaac GL (1975) *After the Australopithecines*. The Hague: Mouton.

Cadman A, and Rayner RJ (1989) Climatic change and the appearance of *Australopithecus africanus* in the Makapansgat sediments. *J. Hum. Evol.* 18:107-113.

Calvin WH (1996) *How Brains Think*. New York: Basic Books.

Cande SC, and Kent DV (1992) A new geomagnetic polarity time scale for the Late Cretaceous and Cenozoic. *J. Geophys. Res.* 97:13917-13951.

Cavallo JA, and Blumenschine RJ (1989) Tree-stored leopard kills: Expanding the hominid scavenging niche. *J. Hum. Evol.* 18:393-399.

Cerling TE (1992) Development of grasslands and savannas in East Africa during the Neogene. *Palaeogeogr. Palaeoclimat. Palaeoecol.* 97:241-247.

Cerling TE, and Hay RL (1986) An isotopic study of paleosol carbonates from Olduvai Gorge. *Quatern. Res.* 25:63-78.

Cerling TE, Bowman JR, and O'Neil JR (1988) An isotopic study of a fluvial-lacustrine sequence: The Plio-Pleistocene Koobi Fora sequence, East Africa. *Palaeogeogr. Palaeoclimat. Palaeoecol.* 63:335-356.

Cerling TE, Quade J, Ambrose SH, and Sikes N (1991) Fossil soils, grasses, and carbon isotopes from Fort Ternan: Grassland or woodland? *J. Hum. Evol.* 21:295-306.

Cerling TE, Harris JM, MacFadden BJ, Leakey MG, Quade J, Eisenmann V, and Ehleringer JR (1997) Global vegetation change through the Miocene/Pliocene boundary. *Nature* 389:153-158.

Chase PG (1986) *The Hunters of Combe Grenal*. Oxford: British Archaeological Reports International Series 286.

Clarke RJ and Tobias PV (1995) Sterkfontein Member 2 foot bones of the oldest South African hominid. *Science* 269:521-524.

Cooke HSB (1978) Faunal evidence for the biotic setting of early African hominids. In CJ Jolly (ed.): *Early Hominids of Africa*. New York: St. Martin's Press, pp. 267-284.

Coon C (1962) *The Origin of Races*. New York: Knopf.

Croll J (1875) *Climate and Time*. New York: Appleton.

Crowley TJ, and North GR (1991) *Paleoclimatology*. New York: Oxford University Press.

Dansgaard WS, Johnsen SJ, et al. (1993) Evidence for general instability of past climate from a 250-kyr ice core. *Nature* 364:218-220.

Dart R (1925) *Australopithecus africanus*: The man-ape of south Africa. *Nature* 115:195-199.

Dart R (1953) The predatory transition from ape to man. *Int. Anthropol. Ling. Rev.* 1:201-218.

Darwin C (1871) *The Descent of Man and Selection in Relation to Sex*. London: Murray.

deGraff G (1960) A preliminary investigation of the mammalian microfauna in Pleistocene deposits of caves in the Transvaal system. *Palaeont. Afr.* 7:59-118.

Deino A, and Potts R (1990) Single crystal ⁴⁰Ar/³⁹Ar dating of the Ologesalie Formation, southern Kenya rift. *J. Geophys. Res.* 95:8453-8470.

Delson E, and Tattersall I (1997) Primates. In: *Encyclopedia of Human Biology*, Vol. 7. New York: Academic Press, pp. 93-104.

deMenocal PB (1995) Plio-Pleistocene African climate. *Science* 270:53-59.

deMenocal PB, Ruddiman WF, and Pokras EM (1993) Influences of high- and low-latitude processes on African terrestrial climate. *Palaeoceanography* 8:209-242.

deMenocal PB, and Bloemendal J (1995) Plio-Pleistocene climatic variability in subtropical Africa and the paleoenvironment of hominid evolution. In ES Vrba, GH Denton, TC Partridge, and LH Burckle (eds.): *Paleoclimate and Evolution, With Emphasis on Human Origins*. New Haven: Yale University Press, pp. 262-288.

Eldredge N (1989) *Macroevolutionary Dynamics*. New York: McGraw-Hill.

Elliot Smith GE (1924) *The Evolution of Man*. London: Oxford University Press.

Endler JA (1986) *Natural Selection in the Wild*. Princeton: Princeton University Press.

Feibel CS (1988) *Paleoenvironments of the Koobi Fora Formation, Northern Kenya*. Ph.D. dissertation, University of Utah.

Feibel CS, Harris JM, and FH Brown (1991) *Palaeoenvironmental context for the late Neogene of the Turkana Basin*. In JM Harris (ed.): *Koobi Fora Research Project*, Vol. 3. Oxford: Clarendon, pp. 321-370.

Fisher DC (1985) *Evolutionary morphology: Beyond the analogous, the anecdotal, and the ad hoc*. *Paleobiology* 11:120-138.

Foley R (1987) *Another Unique Species*. Essex: Longman.

Gould SJ (1977) *Ontogeny and Phylogeny*. Cambridge, MA: Harvard University Press.

Gould SJ, and Vrba ES (1982) Exaptation—a missing term in the science of form. *Paleobiology* 8:4-15.

Gray T (1980) *Environmental Reconstruction of the Hadar Formation (Afar, Ethiopia)*. Ph.D. dissertation, Case Western Reserve University.

Guiot J, Pons A, de Beaulieu JL, and Reille M (1989) A 140,000-year continental climate reconstruction from two European climate records. *Nature* 338:309-313.

Guiot J, de Beaulieu JL, Cheddadi R, David F, Poncelet P, and Reille M (1993) The climate in western Europe during the last glacial/interglacial cycle derived from pollen and insect remains. *Palaeogeogr. Palaeoclimat. Palaeoecol.* 103:73-93.

Harris JM, and Cerling TE (1995) Dietary preferences of Lothagam mammals (late Miocene, northern Kenya). *J. Vert. Paleontol.* 15(Supplement to no. 3):33A.

Hay RL (1976a) *Geology of the Olduvai Gorge*. Berkeley: University of California Press.

Hay RL (1976b) *Environmental setting of hominid activities in Bed I, Olduvai Gorge*. In GL Isaac and ER McCown (eds.): *Human Origins: Perspectives on Human Evolution*, Vol. 3. Menlo Park, CA: WA Benjamin, pp. 209-225.

Hay RL (1981) *Paleoenvironment of the Laetoli Beds, northern Tanzania*. In G Rapp Jr and CF Vondra (eds.): *Hominid Sites: Their Geologic Settings*. AAAS Symposium 63. Boulder: Westview, pp. 7-24.

Hay RL (1987) *Geology of the Laetoli area*. In MD Leakey and JM Harris (eds.): *Laetoli: A Pliocene Site in Northern Tanzania*. Oxford: Clarendon, pp. 23-47.

Hill A, and Ward S (1988) *Origin of the Hominidae: The record of African large hominoid evolution between 14 my and 4 my*. *Yrbk. Phys. Anthropol.* 31:49-83.

Holliday TW, and Falsetti AB (1995) *Lower limb length of European early modern humans in relation to mobility and climate*. *J. Hum. Evol.* 29:141-153.

- Howell FC (1976) An overview of the Pliocene and earlier Pleistocene of the Lower Omo Basin, southern Ethiopia. In GL Isaac and ER McCown (eds.): *Human Origins: Perspectives on Human Evolution*, Vol. 3. Menlo Park, CA: WA Benjamin, pp. 227-268.
- Howell FC, and Bourlière F (1963) *African Ecology and Human Evolution*. New York: Wenner-Gren Foundation.
- Humphrey N (1976) The social function of intellect. In PPG Bateson and RA Hinde (eds.): *Growing Points in Ethology*. Cambridge: Cambridge University Press, pp. 303-317.
- Isaac GL (1976) East Africa as a source of fossil evidence for human evolution. In GL Isaac and ER McCown (eds.): *Human Origins: Perspectives on Human Evolution*, Vol. 3. Menlo Park, CA: WA Benjamin, pp. 121-137.
- Isaac GL (1977) Olorgesailie: Archaeological Studies of a Middle Pleistocene Lake Basin in Kenya. Chicago: University of Chicago Press.
- Isaac GL (1978) The Olorgesailie Formation: Stratigraphy, tectonics and the palaeogeographic context of the Middle Pleistocene archaeological sites. In WW Bishop (ed.): *Geological Background to Fossil Man*. Edinburgh: Scottish Academic Press, pp. 173-206.
- Isaac GL, and McCown ER (1976) *Human Origins: Perspectives on Human Evolution*, Vol. 3. Menlo Park, CA: WA Benjamin.
- Jablonski D (1987) Heritability at the species level: Analysis of geographic ranges of Cretaceous molluscs. *Science* 238:360-363.
- Jaeger JJ (1976) Les rongeurs (Mammalia, Rodentia) du Pléistocène inférieur d'Olduvai Bed I (Tanzania). In R Savage and S Coryndon (eds.): *Fossil Vertebrates of Africa*, Vol. 4. London: Academic Press, pp. 58-120.
- Jia L, and Huang W (1990) *The Story of Peking Man*. Beijing: Foreign Language Press.
- Johanson DC, Taieb M, and Coppens Y (1982) Pliocene hominids from the Hadar Formation, Ethiopia (1973-1977). *Am. J. Phys. Anthropol.* 57:373-402.
- Jolly CJ (1970) The seed eaters: A new model of hominid differentiation based on a baboon analogy. *Man* 5:5-26.
- Jolly CJ (1978) *Early Hominids of Africa*. New York: St. Martin's Press.
- Jouzel J, Barkov NI, et al. (1993) Extending the Vostok ice-core record for palaeoclimate to the penultimate glacial period. *Nature* 364:203-207.
- Kappelman J, Plummer T, Bishop L, Duncan A, and Appleton S (1997) Bovids as indicators of Plio-Pleistocene paleoenvironments in East Africa. *J. Hum. Evol.* 32:229-256.
- Kay RF, Cartmill M, and Balow M (1998) The hypoglossal canal and the origin of human vocal behavior. *Proc. Natl. Acad. Sci. U. S. A.* 95:5417-5419.
- Kibunja M (1994) Pliocene archaeological occurrences in the Lake Turkana basin. *J. Hum. Evol.* 27:159-172.
- Kingston JD, Marino BD, and Hill A (1994) Isotopic evidence for Neogene hominid paleoenvironments in the Kenya Rift Valley. *Science* 264:955-959.
- Kitching JW (1980) On some fossil Arthropoda from the Limeworks, Makapansgat, Potgietersrus. *Palaeont. Afr.* 23:63-68.
- Klein RG (1989) *The Human Career: Human Biological and Cultural Origins*. Chicago: University of Chicago Press.
- Kretzoi M, and Dobosi VT (1990) *Vértesszőlös: Site, Man and Culture*. Budapest: Akadémiai Kiadó.
- Kukla G, and An Z (1989) Loess stratigraphy in central China. *Palaeogeog. Palaeoclimat. Palaeoecol.* 72:203-225.
- Laporte LF, and Zihlman AL (1983) Plates, climate and hominoid evolution. *S. Afr. J. Sci.* 79:96-110.
- Latimer B, and Lovejoy CO (1990) Hallucal tarsometatarsal joint in *Australopithecus afarensis*. *Am. J. Phys. Anthropol.* 82:125-133.
- Laville H, Rigaud J-P, and Sackett J (1980) *Rock Shelters of the Perigord*. New York: Academic Press.
- Leakey MD (1971) *Olduvai Gorge*, Vol. 3. London: Cambridge University Press.
- Leakey MD, and Harris JM (1987) *Laetoli: A Pliocene Site in Northern Tanzania*. Oxford: Clarendon.
- Leakey MG, Feibel CS, McDougall I, and Walker AC (1995) New four-million-year-old hominid species from Kanapoi and Allia Bay, Kenya. *Nature* 376:565-571.
- Leakey MG, Feibel CS, Bernor RL, Harris JM, Cerling TE, Stewart KM, Storrs GW, Walker A, Werdelin L, and Winkler AJ (1996) Lothagam: A record of faunal change in the late Miocene of East Africa. *J. Vert. Paleontol.* 6:556-570.
- Lewontin R (1970) The units of selection. *Annu. Rev. Ecol. Syst.* 1:1-14.
- Liu T (1988) *Loess in China*. Beijing: China Ocean Press.
- Liu Z (1983) The palaeoclimatic changes inferred from Peking Man Cave deposits in comparison with the climatic sequence of other formations. *Acta Anthropologica Sinica* 2:172-183.
- Lovejoy CO, Heiple KG, and Burstein AH (1973) The gait of *Australopithecus*. *Am. J. Phys. Anthropol.* 38:757-780.
- McKee JK (1996) Faunal turnover patterns in the Pliocene and Pleistocene of southern Africa. *S. Afr. J. Sci.* 92:111-113.
- Mellars P (1996) *The Neanderthal Legacy*. Princeton: Princeton University Press.
- Milankovitch MM (1941) *Canon of Insolation and the Ice-Age Problem*. Belgrade: Koniglich Serbische Academie.
- Miller KG, Fairbanks RG, and Mountain GS (1987) Tertiary oxygen isotope synthesis, sea level history, and continental margin erosion. *Paleoceanography* 2:1-19.
- Miller KG, Mountain GS, et al. (1996) Drilling and dating New Jersey Oligocene-Miocene sequences: Ice volume, global sea level, and Exxon records. *Science* 271:1092-1095.
- Monahan CM (1996) New zooarchaeological data from Bed II, Olduvai Gorge, Tanzania: Implications for hominid behavior in the Early Pleistocene. *J. Hum. Evol.* 31:93-128.
- Morwood MJ, O'Sullivan PB, Aziz F, and Raza A (1998) Fission-track ages of stone tools and fossils on the east Indonesian island of Flores. *Nature* 392:173-176.
- Movius H (1969) Lower Paleolithic archaeology in southern Asia and the Far East. In WW Howells (ed.): *Early Man in the Far East. Studies in Physical Anthropology No. 1*. New York: Humanities Press, pp. 17-77.
- Ohman JC, Krochta TJ, Lovejoy CO, Mensforth RP, and Latimer B (1997) Cortical bone distribution in the femoral neck of hominoids: Implications for the locomotion of *Australopithecus afarensis*. *Am. J. Phys. Anthropol.* 104:117-131.
- Owen RB, and Renaut R (1981) Paleoenvironments and sedimentology of the Middle Pleistocene Olorgesailie Formation, southern Kenya rift valley. In J Coetzee and EM van Zinderen Bakker (eds.): *Palaeoecology of Africa*. Rotterdam: Balkema, pp. 147-174.
- Pinker S (1994) *The Language Instinct*. New York: Morrow.
- Plummer TW, and Bishop LC (1994) Hominid paleoecology at Olduvai Gorge, Tanzania as indicated by antelope remains. *J. Hum. Evol.* 27:47-75.
- Potts R (1988) *Early Hominid Activities at Olduvai*. New York: Aldine de Gruyter.
- Potts R (1989) Olorgesailie: New excavations in Early and Middle Pleistocene Kenya rift valley. *J. Hum. Evol.* 17:1-12.
- Potts R (1994) Variables vs. models of hominid land use. *J. Hum. Evol.* 27:7-12.
- Potts R (1996a) *Humanity's Descent: The Evolution of Ecological Instability*. New York: Morrow.
- Potts R (1996b) Evolution and climate 273:922-923.
- Potts R (in press a) Variability selection evolution. *Evol. Anthropol.*
- Potts R (in press b) Behavioral responses to Pleistocene landscapes. In A Nowell (ed.): *Evolution of Intelligences*. New York: Cambridge University Press.
- Potts R, Ditchfield P, Hicks J, and Paleoenvironments of late Miocene strata of Kanam, western Kenya. *Am. pol.* 24(Suppl.):188-189.
- Potts R, Behrensmeier AK, and Ditchfield P (1997) Paleolandscape variation in early hominid activities: Members 1 and 7, Olduvai, Kenya. *J. Hum. Evol.*
- Prentice ML, and Denton GH (1988) Oxygen isotope record, the global ice hominid evolution. In FE Grine (ed.): *History of the "Robust" Australopithecines*. Aldine de Gruyter, pp. 383-403.
- Raymo ME, Ganley K, Carter S, Oppenheimer J (1998) Millennial-scale climatic change in the early Pleistocene epoch. *Nat. Geosci.* 2:219-231.
- Reed K (1997) Early hominid evolution and change through the African Plio-Pleistocene. *Evol.* 32:289-322.
- Rightmire PG (1991) *The Evolution of Man*. Cambridge: Cambridge University Press.
- Robinson JT (1954) The genera and subgenera of Australopithecinae. *Am. J. Phys. Anthropol.* 200.
- Robinson JT (1961a) The australopithecine bearing on the origin of man and of the genus *Homo*. *S. Afr. J. Sci.* 57:3-13.
- Robinson JT (1961b) Australopithecine evolution of man. *Annu. Rept. Smiths. Instit.*, pp. 1-12.
- Rogers MJ, Feibel CS, and Harris JM (1991) Patterns of land use by Plio-Pleistocene hominids in the Lake Turkana Basin. *J. Hum. Evol.* 21:1-12.
- Ruff CB (1991) Climate, body size and hominid evolution. *J. Hum. Evol.* 21:1-12.
- Ruff CB, and Walker A (1993) Body size and brain size in *Homo erectus*. In Walker A and Leakey RE (eds.): *Homo erectus*. Cambridge: Cambridge University Press, pp. 234-265.
- Ruff CB, Trinkaus E, Walker A, and Pontzer H (1997) Postcranial robusticity in *Homo*. I. Allometry and mechanical interpretation. *Am. J. Phys. Anthropol.* 91:21-53.
- Ruff CB, Trinkaus E, and Holliday TW (1997) Brain size and encephalization in Pleistocene hominids. *Evol.* 38:77-90.
- Sandweiss DH, Richardson JB III, Reaugh J, and Maasch KA (1996) Geochronology of Peru for 5000 years B.P. onset of agriculture. *Science* 273:1531-1533.
- Shackleton NJ (1995) New data on Pliocene climatic variability. In ES T.C. Partridge, and LH Burckle (eds.): *Evolution and Environment, With Emphasis on the Pliocene*. New Haven: Yale University Press, pp. 1-12.

- Lovejoy CO (1990) Hallucal tarsometatarsals of *Australopithecus afarensis*. *Am. J. Phys. Anthropol.* 82:125-133.
- Leakey J-P, and Sackett J (1980) *Rock Shelters of East Africa*. New York: Academic Press.
- Leakey M, Olduvai Gorge, Vol. 3. London: University Press.
- Leakey M, Harris JM (1987) Laetoli: A Pliocene site in Tanzania. Oxford: Clarendon.
- Leakey M, McDougall I, and Walker AC (1988) A million-year-old hominid species from Olduvai Bay, Kenya. *Nature* 336:565-571.
- Leakey M, CS, Bernor RL, Harris JM, Cerling M, Storrer GW, Walker A, Werdelin L, and J (1996) Lothagam: A record of faunal turnover in the late Miocene of East Africa. *J. Vert. Zool.* 31:6-570.
- Leakey M (1970) The units of selection. *Annu. Rev. Anthropol.* 1:1-14.
- Leakey M (1974) Man in China. Beijing: China Ocean Press.
- Leakey M (1988) Palaeoclimatic changes inferred from loess deposits in comparison with the climate of other formations. *Acta Anthropologica* 172-183.
- Leakey M, and Burstein AH (1973) The evolution of *Australopithecus*. *Am. J. Phys. Anthropol.* 37:1-14.
- Leakey M (1983) Faunal turnover patterns in the late Pleistocene of southern Africa. *S. Afr. J. Sci.* 81:1-14.
- Leakey M (1988) The Neanderthal Legacy. Princeton: Princeton University Press.
- Leakey M (1991) Canon of Insolation and the evolution of man. Belgrade: Koniglich Serbische Akademie.
- Leakey M, and Mountain GS (1987) Radiocarbon isotope synthesis, sea level history, and continental margin erosion. *Paleoceanography* 2:1-14.
- Leakey M, et al. (1996) Drilling and dating of Oligocene-Miocene sequences: Ice sheet history, sea level, and Exxon records. *Science* 271:1-14.
- Leakey M (1996) New zooarchaeological data from Olduvai Gorge, Tanzania: Implications for hominid evolution in the Early Pleistocene. *J. Hum. Evol.* 31:1-14.
- Leakey M, Sullivan PB, Aziz F, and Raza A (1998) The evolution of stone tools and fossils on the east African continent. *Nature* 392:173-176.
- Leakey M (1997) Lower Paleolithic archaeology in southern Africa. In WW Howells (ed.): *Early Man in East Africa*. Studies in Physical Anthropology. New York: Humanities Press, pp. 17-77.
- Leakey M, Far East. In WW Howells (ed.): *Early Man in East Africa*. Studies in Physical Anthropology. New York: Humanities Press, pp. 17-77.
- Leakey M, and Lovejoy CO, Mensforth RP, and Leakey M (1977) Cortical bone distribution in the hominoids: Implications for the locomotor evolution of *Australopithecus afarensis*. *Am. J. Phys. Anthropol.* 31:1-14.
- Leakey M (1981) Palaeoenvironments and the evolution of the Middle Pleistocene Olgorgesailie Formation in the southern Kenya rift valley. In J Coetzee and M de Vries (eds.): *Palaeoecology of the Olgorgesailie Formation*. Balkema, pp. 147-174.
- Leakey M (1988) *The Language Instinct*. New York: Basic Books.
- Leakey M (1994) Hominid paleoecology in East Africa as indicated by ante-humans. *J. Hum. Evol.* 27:47-75.
- Leakey M (1997) Hominid Activities at Olduvai. New York: Gruyter.
- Potts R (1989) Olgorgesailie: New excavations and findings in Early and Middle Pleistocene contexts, southern Kenya rift valley. *J. Hum. Evol.* 18:477-484.
- Potts R (1994) Variables vs. models of early Pleistocene hominid land use. *J. Hum. Evol.* 27:7-24.
- Potts R (1996a) *Humanity's Descent: The Consequences of Ecological Instability*. New York: Morrow.
- Potts R (1996b) Evolution and climate variability. *Science* 273:922-923.
- Potts R (in press a) Variability selection in hominid evolution. *Evol. Anthropol.*
- Potts R (in press b) Behavioral response to variable Pleistocene landscapes. In A Nowell (ed.): *The Archaeology of Intelligence*. New York: Cambridge University Press.
- Potts R, Ditchfield P, Hicks J, and A Deino (1997) Palaeoenvironments of late Miocene and early Pliocene strata of Kanam, western Kenya. *Am. J. Phys. Anthropol.* 24(Suppl.):188-189.
- Potts R, Behrensmeyer AK, and Ditchfield P (in press) Palaeolandscapes variation in early Pleistocene hominid activities: Members 1 and 7, Olgorgesailie Formation, Kenya. *J. Hum. Evol.*
- Prentice ML, and Denton GH (1988) The deep-sea oxygen isotope record, the global ice sheet system and hominid evolution. In FE Grine (ed.): *Evolutionary History of the "Robust" Australopithecines*. New York: Aldine de Gruyter, pp. 383-403.
- Raymo ME, Ganley K, Carter S, Oppo DW, and McManus J (1998) Millennial-scale climate instability during the early Pleistocene epoch. *Nature* 392:699-702.
- Rayner RJ, Moon BP, and Masters JC (1993) The Makapansgat australopithecine environment. *J. Hum. Evol.* 24:219-231.
- Reed K (1997) Early hominid evolution and ecological change through the African Plio-Pleistocene. *J. Hum. Evol.* 32:289-322.
- Rightmire PG (1991) *The Evolution of Homo erectus*. Cambridge: Cambridge University Press.
- Robinson JT (1954) The genera and species of the Australopithecinae. *Am. J. Phys. Anthropol.* 12:181-200.
- Robinson JT (1961a) The australopithecines and their bearing on the origin of man and of stone tool-making. *S. Afr. J. Sci.* 57:3-13.
- Robinson JT (1961b) Australopithecines and the origin of man. *Annu. Rept. Smiths. Instit.*, pp. 479-500.
- Rogers MJ, Feibel CS, and Harris JWK (1994) Changing patterns of land use by Plio-Pleistocene hominids in the Lake Turkana Basin. *J. Hum. Evol.* 27:139-158.
- Ruff CB (1991) Climate, body size and body shape in hominid evolution. *J. Hum. Evol.* 21:81-105.
- Ruff CB, and Walker A (1993) Body size and body shape. In Walker A and Leakey RE (eds.): *The Nariokotome Homo erectus Skeleton*. Cambridge: Harvard University Press, pp. 234-265.
- Ruff CB, Trinkaus E, Walker A, and Larsen CS (1993) Postcranial robusticity in *Homo*. I: Temporal trends and mechanical interpretation. *Am. J. Phys. Anthropol.* 91:21-53.
- Ruff CB, Trinkaus E, and Holliday TW (1997) Body mass and encephalization in Pleistocene *Homo*. *Nature* 387:173-176.
- Sandweiss DH, Richardson JB III, Reitz EJ, Rollins HB, and Maasch KA (1996) Geoarchaeological evidence from Peru for 5000 years B.P. onset of El Niño. *Science* 273:1531-1533.
- Shackleton NJ (1995) New data on the evolution of Pliocene climatic variability. In ES Vrba, GH Denton, TC Partridge, and LH Burckle (eds.): *Paleoclimate and Evolution, With Emphasis on Human Origins*. New Haven: Yale University Press, pp. 242-248.
- Shackleton RM (1978) A geologic map of the Olgorgesailie Formation. In WW Bishop (ed.): *Geological Background to Fossil Man*. Edinburgh: Scottish Academic Press (in pocket).
- Shipman P, and Harris JM (1988) Habitat preference and paleoecology of *Australopithecus boisei* in Eastern Africa. In FE Grine (ed.): *Evolutionary History of the "Robust" Australopithecines*. New York: Aldine de Gruyter, pp. 343-382.
- Sikes NE (1994) Early hominid habitat preferences in East Africa: Paleosol carbon isotopic evidence. *J. Hum. Evol.* 27:25-45.
- Sikes NE, Potts R, and Behrensmeyer AK (1997) Isotopic study of Pleistocene paleosols from the Olgorgesailie Formation, southern Kenya rift. *J. Hum. Evol.* 32:A20-A21.
- Sikes NE, Potts R, and Behrensmeyer AK (in press) Early Pleistocene habitat in Member 1 Olgorgesailie based on paleosol stable isotopes. *J. Hum. Evol.*
- Stanley SM (1992) An ecological theory for the origin of *Homo*. *Paleobiology* 18:237-257.
- Staufner B, Blunier T, Dällenbach A, Indermühle, Schwander J, Stocker TF, Tachumi J, Chappellaz J, Raynaud D, Hammer CU, and Clausen HB (1998) Atmospheric CO₂ concentration and millennial-scale climate change during the last glacial period. *Nature* 392:59-62.
- Stern JT Jr and Susman RL (1983) Locomotor anatomy of *Australopithecus afarensis*. *Am. J. Phys. Anthropol.* 60:279-317.
- Studel KL (1994) Locomotor energetics and hominid evolution. *Evol. Anthropol.* 3:42-48.
- Susman RL, and Stern JT (1991) Locomotor behavior of early hominids: Epistemology and fossil evidence. In Y Coppens and B Senut (eds.): *Origine(s) de la Bipédie chez les Hominidés*. Paris: Editions du CNRS, pp. 121-131.
- Tauxe L, Deino AD, Behrensmeyer AK, and Potts R (1992) Pinning down the Brunhes/Matuyama and upper Jaramillo boundaries: A reconciliation of orbital and isotopic time scales. *Earth Planet. Sci. Lett.* 109:561-572.
- Taylor KC, Lamorey GW, et al. (1993) The "flickering switch" of late Pleistocene climate change. *Nature* 361:432-436.
- Teilhard de Chardin P, Young CC, Pei WC, and Chang HC (1935) On the Cenozoic formations of Kwangsi and Kwangtung. *Bull. Geol. Soc. China* 14:179-205.
- Thieme H (1997) Lower Palaeolithic hunting spears from Germany. *Nature* 385:307-310.
- Tooby J, and Cosmides L (1989) Evolutionary psychology and the generation of culture, part I. *Ethol. Sociobiol.* 10:29-49.
- Tooby J, and Cosmides L (1990) The past explains the present: Emotional adaptations and the structure of ancestral environments. *Ethol. Sociobiol.* 11:375-424.
- Tooby J, and Cosmides L (1993) The psychological foundations of culture. In JH Barkow, L Cosmides, and J Tooby (eds.): *The Adapted Mind*. New York: Oxford Press, pp. 19-136.
- Trinkaus E (1981) Neanderthal limb proportions and cold adaptation. In CB Stringer (ed.): *Aspects of Human Evolution*. London: Taylor and Francis, pp. 187-224.
- Van Couvering JAH, and Van Couvering JA (1976) Early Miocene mammal fossil from East Africa. In GL Isaac and ER McCown (eds.): *Human Origins: Perspectives on Human Evolution*, Vol. 3. Menlo Park, CA: WA Benjamin, pp. 155-207.
- Vrba ES (1975) Some evidence of chronology and paleoecology of Sterkfontein, Swartkrans, and Kromdraai from the fossil Bovidae. *Nature* 254:301-304.

- Vrba ES (1980) Evolution, species and fossils: How does life evolve? *S. Afr. J. Sci.* 76:61-84.
- Vrba ES (1985) Environment and evolution: Alternative causes of the temporal distribution of evolutionary events. *S. Afr. J. Sci.* 81:229-236.
- Vrba ES (1988) Late Pliocene climatic events and hominid evolution. In FE Grine (ed.): *Evolutionary History of the "Robust" Australopithecines*. New York: Aldine de Gruyter, pp. 405-426.
- Vrba ES (1989) Levels of selection and sorting with special reference to the species level. In PH Harvey and L Partridge (eds.): *Oxford Surveys in Evolutionary Biology*, Vol. 6. Oxford: Oxford University Press, pp. 111-168.
- Vrba ES (1992) Mammals as a key to evolutionary theory. *J. Mammalogy* 73:1-28.
- Vrba ES (1995a) On the connection between paleoclimate and evolution. In ES Vrba, GH Denton, TC Partridge, and LH Burckle (eds.): *Paleoclimate and Evolution, With Emphasis on Human Origins*. New Haven: Yale University Press, pp. 24-45.
- Vrba ES (1995b) The fossil record of African antelopes (Mammalia, Bovidae) in relation to human evolution and paleoclimate. In ES Vrba, GH Denton, TC Partridge, and LH Burckle (eds.): *Paleoclimate and Evolution, With Emphasis on Human Origins*. New Haven: Yale University Press, pp. 385-424.
- Vrba ES, Denton GH, and Prentice ML (1989) Climatic influences on early hominid behavior. *Ossa* 14:127-156.
- Vrba ES, Denton GH, Partridge TC, and Burckle LH (1995) *Paleoclimate and Evolution, With Emphasis on Human Origins*. New Haven: Yale University Press.
- Walter RC, Manega PC, Hay RL, Drake RE, and Curtis GH (1991) Laser-fusion $^{40}\text{Ar}/^{39}\text{Ar}$ dating of Bed I, Olduvai Gorge, Tanzania. *Nature* 354:145-149.
- Wang K, Zhang Y, and Jian H (1991) Migration of paleovegetational zone and paleoclimatic changes of Quaternary in the coastal region of South China. *Chinese Science Bulletin* 36:1721-1724.
- Washburn SL (1960) Tools and human evolution. *Sci. Am.* 203(3):63-75.
- Washburn SL (1961) *Social Life of Early Man*. Chicago: Aldine.
- Washburn SL (1963) *Classification and Human Evolution*. Chicago: Aldine.
- Washburn SL, and Dolinow P (1972) *Perspectives on Human Evolution*, Vol. 2. New York: Holt, Rinehart and Winston.
- Washburn SL, and Jay PC (1968) *Perspectives on Human Evolution*, Vol. 1. New York: Holt, Rinehart and Winston.
- Washburn SL, and McCown ER (1978) *Human Evolution: Biosocial Perspectives*. Perspectives on Human Evolution, Vol. 4. Menlo Park, CA: Benjamin/Cummings.
- Waters MR, Forman SL, and Pierson JM (1997) Dik Yuriah: A Lower Paleolithic site in central Sib
- Wesselman HB (1984) *The Omo Micromammals: Systematics and Paleoecology of Early Man Sites from Ethiopia*. Basel: S. Karger.
- Wesselman HB (1995) Of mice and almost-men: regional paleoecology and human evolution in the Turkana Basin. In ES Vrba, GH Denton, TC Partridge, and LH Burckle (eds.): *Paleoclimate and Evolution With Emphasis on Human Origins*. New Haven: Yale University Press, pp. 356-368.
- White TD (1995) African omnivores: Global climate change and Plio-Pleistocene hominids and suids ES Vrba, GH Denton, TC Partridge, and LH Burckle (eds.): *Paleoclimate and Evolution, With Emphasis on Human Origins*. New Haven: Yale University Press, pp. 369-384.
- Williamson PG (1985) Evidence for an early Pliocene rainforest expansion in East Africa. *Nature* 315:487-489.
- Winkler AJ (1995) Small mammals from the early Pliocene at Kanapoi, West Turkana, northern Kenya. *J. Vert. Paleontol.* 15(Supplement to no. 3):60A.
- Woillard GM (1978) Grande Pile peat bog: A continuous pollen record for the last 140,000 years. *Quaternary* 9:1-21.
- WoldeGabriel G, White TD, Suwa G, Renne P, Heinzelin J, Hart WK, and Helken G (1994) Ecology and temporal placement of early Pliocene hominid Aramis, Ethiopia. *Nature* 371:330-333.
- Wolpoff MH (1980) *Paleoanthropology*. New York: Knopf.
- Wood BA (1991) *Koobi Fora Research Project*, Vol. 1. Oxford: Clarendon.
- Woodruff F, Savin SM, and Douglas RG (1981) Miocene stable isotope record: A detailed deep Pacific Ocean study and its paleoclimatic implications. *Science* 212:665-668.
- Wright JD, and Miller KG (1992) Miocene stable isotope stratigraphy, Site 747, Kerguelen Plateau. *Proceedings of the Ocean Drilling Program, Scientific Results* 120:855-866.
- Xu Q, and Ouyang L (1982) Climatic changes during Peking Man's time. *Acta Anthropologica Sinica* 1:80-90.
- Zhu Z, Wang J, et al. (1995) Red soil, loess and glacial change. *Quaternary Sci.* 3:267-277.

towards a Theory of Biogeography, and Diversity

MARTIN
¹DePaul
 Paulo,
²DePaul
 CB2 3,
³King's
 CB2 3.

KEY WORDS

modern human

ABSTRACT The origins of modern human in palaeoanthropology context of the history of African origin, and evolution we show that the current sample, improved data and we argue that evolutionary populations as the basic graphic aspects of microevolutionary framework.

Evolutionary geography Neanderthal lineage of Africa with the evolution of a argue that the Neanderthal an African population before the earlier Middle Pleistocene mode 3 technology (Levantine western Eurasia in a wave of Neanderthals and modern a common large-brained They differ in the conditions ultimate evolutionary forces of the glacial cycles, the populations, bottleneck producing trans-African 1998. © 1998 Wiley-Liss, Inc.

Origins and Diversity: Historical
 Evolutionary Geography
 Population survival, range, and
 Modern Human Diversification
 Neanderthals and modern human
 Ancestral bottlenecks and the
 sub-Saharan Africa